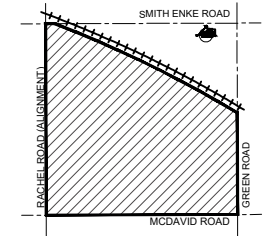


VICINITY MAP  
N.T.S.



LINE TABLE		
LINE	LENGTH	BEARING
L1	154.50'	N00°51'15"W
L2	310.60'	N31°30'00"W
L3	400'	N00°54'25"W
L4	1185.34'	N00°54'25"W

CURVE TABLE				
CURVE	LENGTH	RADIUS	CHORD	DELTA
C1	300.00'	950.00'	974.49'	00°14'24"
C2	1003.24'	950.00'	974.49'	00°14'24"
C3	570.31'	1050.00'	963.32'	03°10'13"

ITEM	NORTH	SOUTH	TOTAL
SIDEWALK	11,340 SF	10,890 SF	22,230 SF
PAVEMENT	7,730 SF	8,110 SF	15,840 SF
CURB/GUTTER	1,918 LF	2,010 LF	3,928 LF
CURB (ONLY)	1,918 LF	1,990 LF	3,908 LF
EARTHWORK (BORROW)	97,446 CY	94,310 CY	191,756 CY

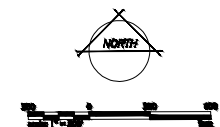


EXHIBIT "D"

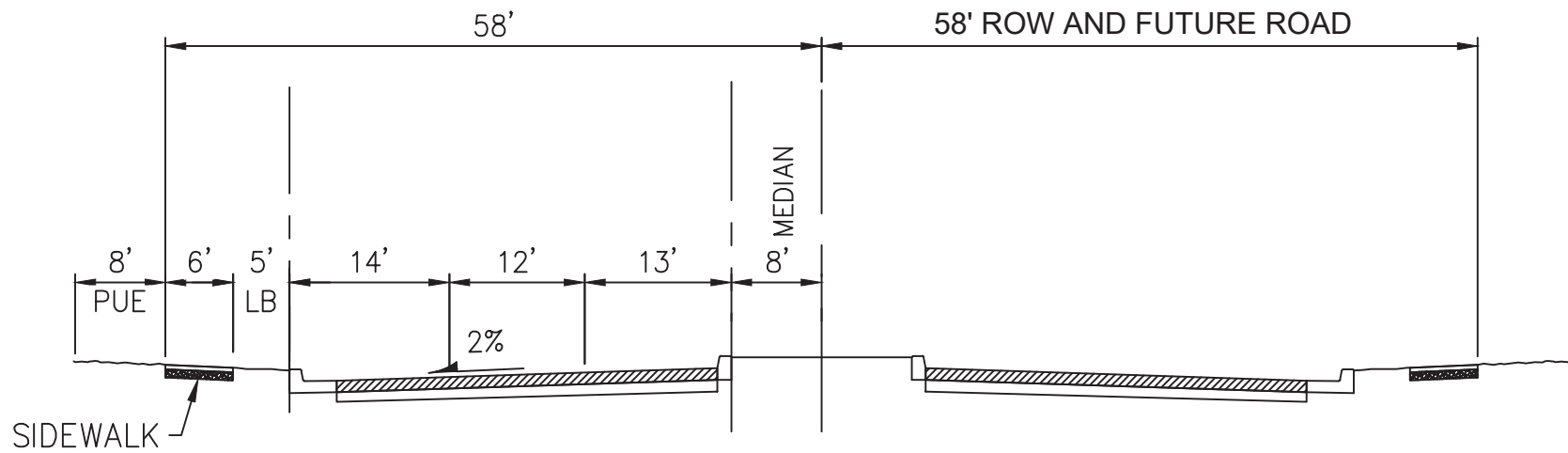
DEDICATED PROPERTY FOR RIGHT-OF-WAY

HOGENES FARMS

Maricopa, AZ

50 mph Green Rd Bridge Exhibit

6/15/2021



**A** PROPOSED ARTERIAL CROSS SECTION