




-  Subdivision
-  Streets To Be Accepted
-  County Tax Parcels

Information shown on this map is for general reference and should be verified using recorded documents. It should not be used to replace a site survey.

9/2/2020

11" x 8.5"

H:\Projects\Economic and Community Development\2020\Street Acceptance Maps\street\_acceptance.aprx

0 100 200  
Feet  
1 inch = 200 Feet