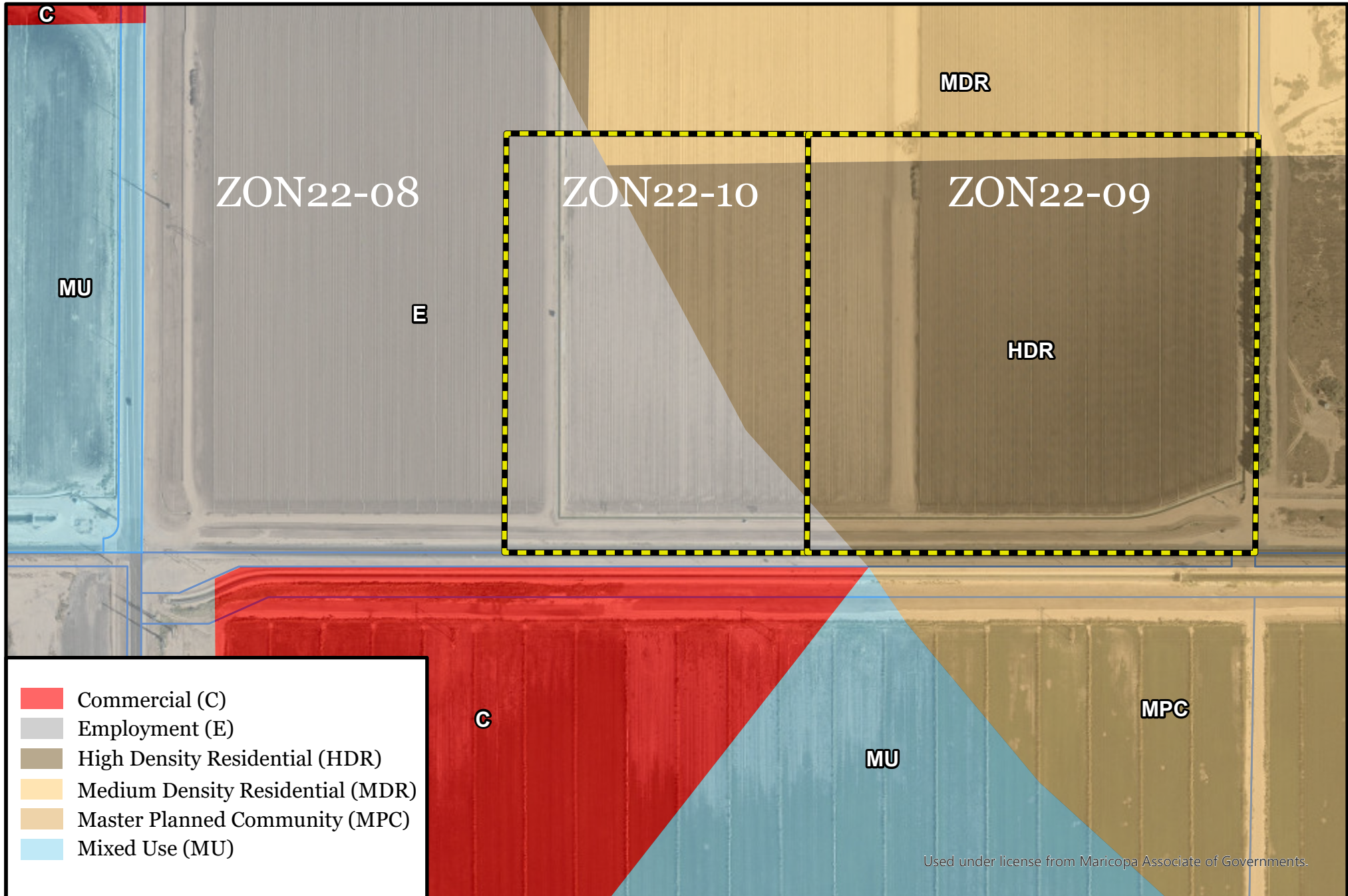


Current General Plan Future Land Use



Information shown on this map is for general reference and should be verified using recorded documents. It should not be used to replace a site survey.

10/31/2022

11" x 8.5"

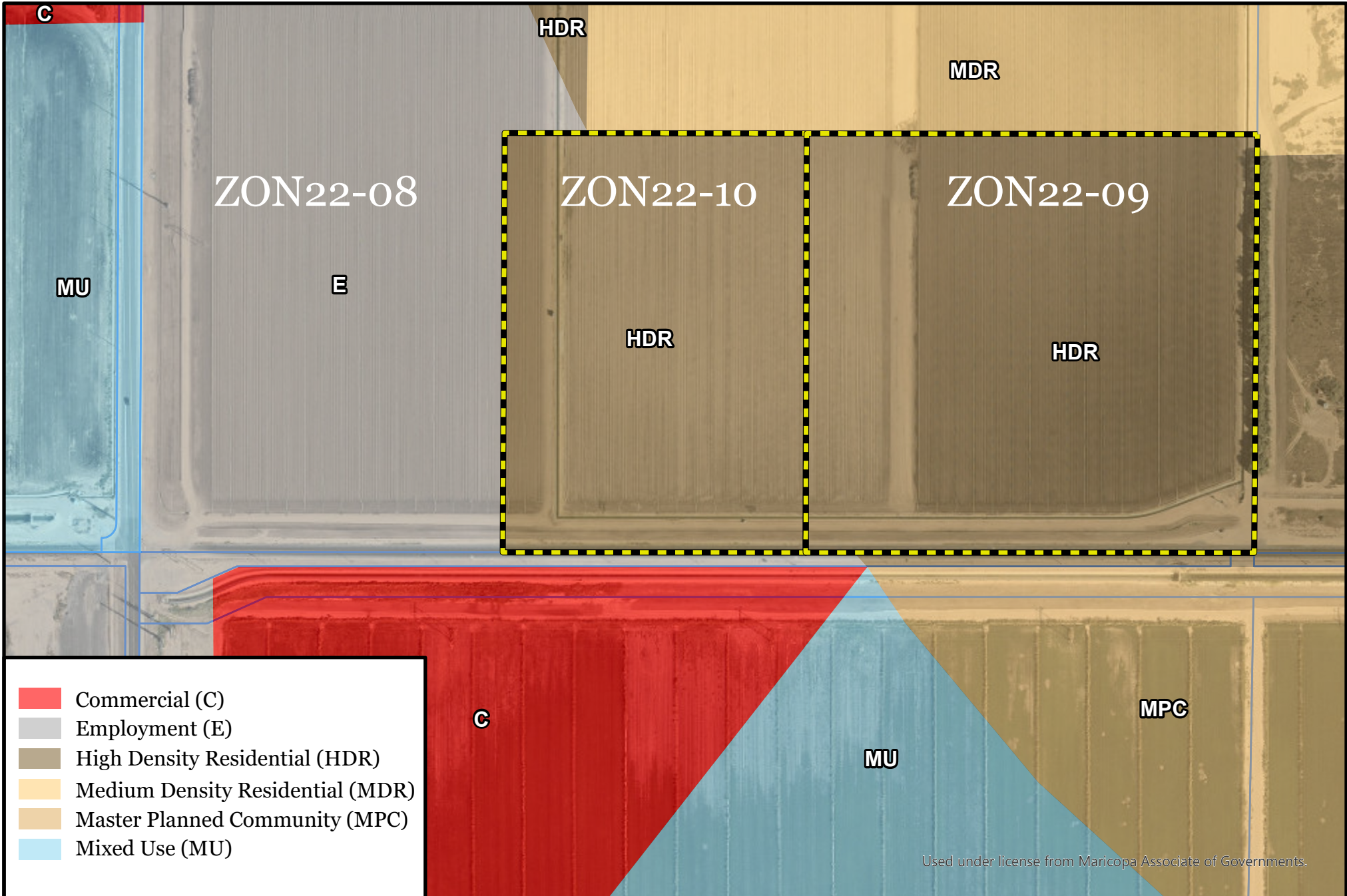
H:\Addressing\New Addresses\2022\DRP22-26 Artisan Villas at Maricopa Wells\DRP22-26 Artisan Villas.aprx

Used under license from Maricopa Associate of Governments.



0 150 300
Feet
1 inch = 300 Feet

Proposed General Plan Future Land Use



Information shown on this map is for general reference and should be verified using recorded documents. It should not be used to replace a site survey.

10/31/2022

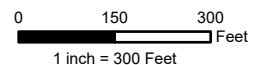
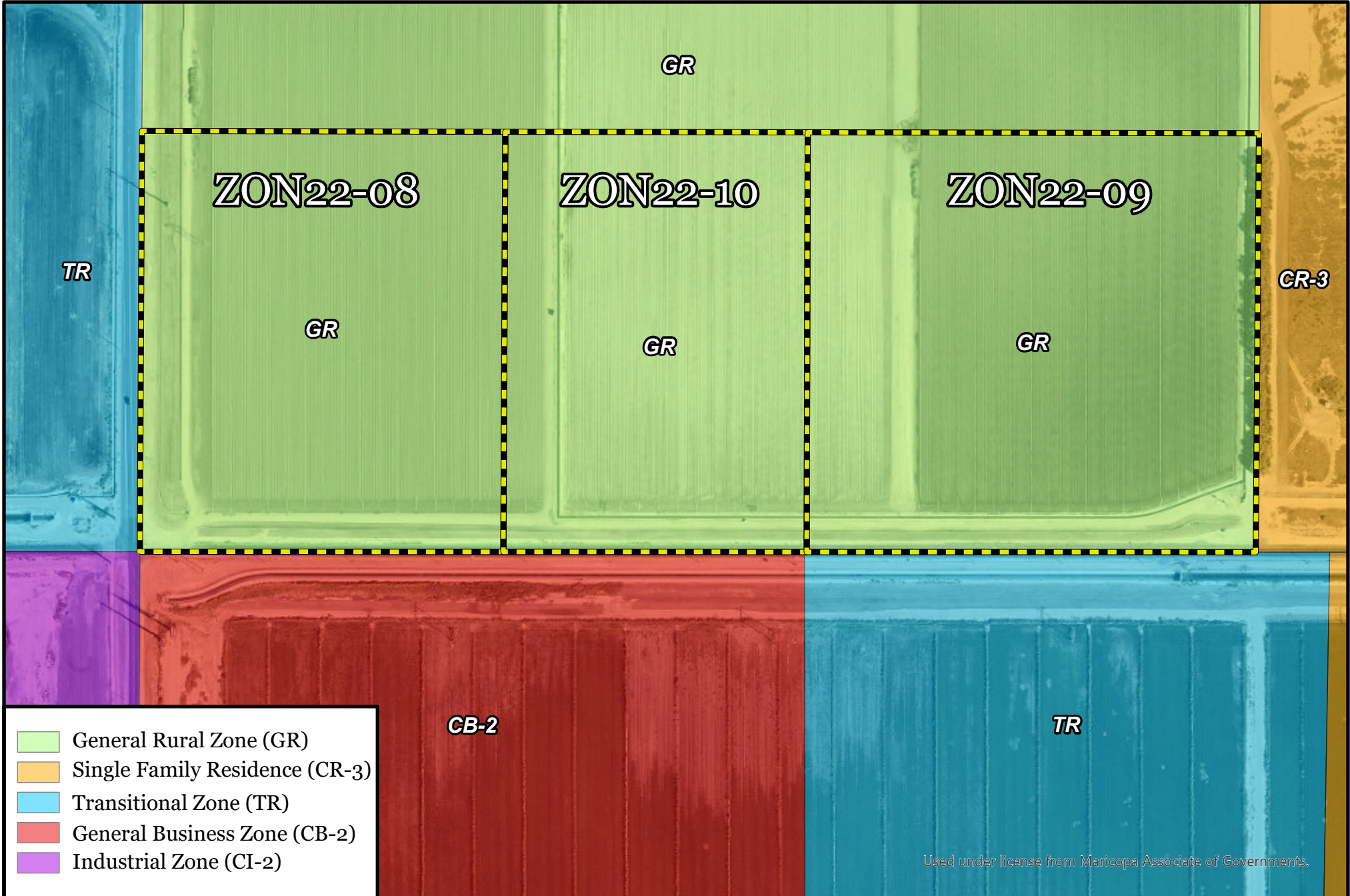
11" x 8.5"

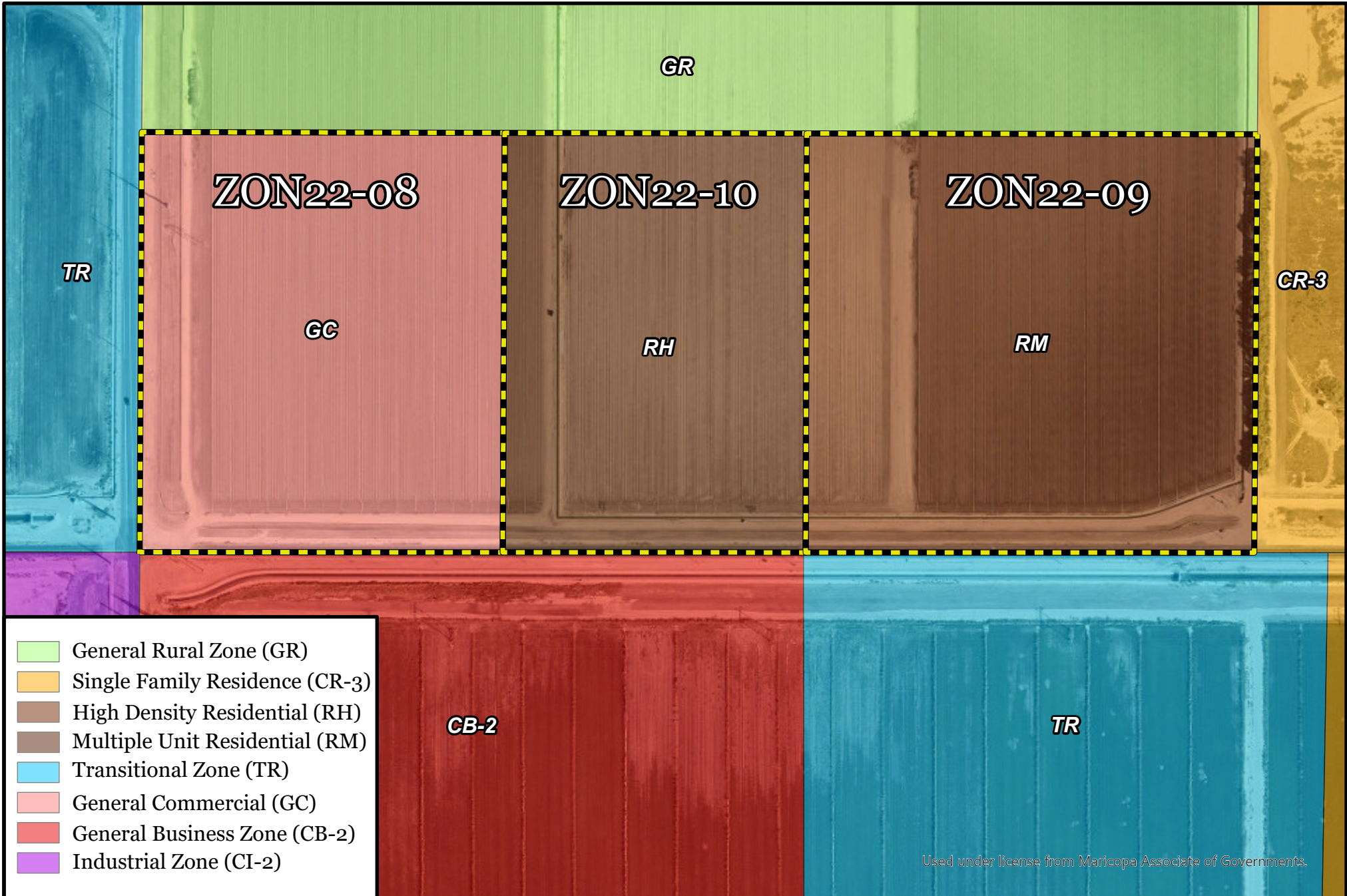
H:\Addressing\New Addresses\2022\DRP22-26 Artisan Villas at Maricopa Wells\DRP22-26 Artisan Villas.aprx

Used under license from Maricopa Associate of Governments.



0 150 300
Feet
1 inch = 300 Feet





Information shown on this map is for general reference and should be verified using recorded documents. It should not be used to replace a site survey.

10/31/2022

11" x 8.5"

H:\Addressing\New Addresses\2022\DRP22-26 Artisan Villas at Maricopa Wells\DRP22-26 Artisan Villas.aprx

0 150 300
Feet
1 inch = 300 Feet

