

**PURCHASE AND SALE AGREEMENT
AND
ESCROW INSTRUCTIONS**

This Purchase and Sale Agreement and Escrow Instructions (“Agreement”) is entered into effective as of 7/19/2023, 2023, by and between the City of Maricopa, an Arizona municipal corporation (“Seller” or “City”) Decar Group LLC, a Wyoming limited liability company (“Buyer”), (individually a “Party” and collectively the “Parties”), on the following terms and conditions contained herein.

RECITALS

WHEREAS, the City is the owner of approximately 1.62 acres of real property generally located west of North John Wayne Pkwy and east of Maricopa Rd. between the UPRR railroad tracks and W. Honeycutt Avenue; and

WHEREAS, in compliance with A.R.S. §9-402, an invitation for bids for the purchase of the Property was published and Buyer was the successful bidder; and

WHEREAS, the Seller and Buyer enter into this Agreement to set forth the rights and obligations of Buyer and Seller with respect to the purchase and sale of the Property.

AGREEMENT

NOW, THEREFORE, in consideration of the foregoing Recitals and the mutual promises and covenants set forth herein, and for other consideration, the receipt and adequacy of which is hereby acknowledge, the City and Buyer agree as follows:

1. Sale and Purchase. On the terms and conditions contained in this Agreement, Seller agrees to sell to Buyer and Buyer agrees to purchase from Seller approximately 1.62 acres of the real property generally located west of North John Wayne Pkwy and east of Maricopa Rd. between the UPRR railroad tracks and W. Honeycutt Avenue, in Maricopa, Pinal County, Arizona a portion of Assessor Parcel No. 51025009J, and legally described and depicted on Exhibit A, together with all of Seller’s rights, title and interest in and to any improvements located thereon; (a) all appurtenances, hereditaments, easements, rights-of-way, reversions, remainders, development rights, well rights, water rights and air rights; (b) all oil, gas, and mineral rights not previously reserved; and (c) any other rights or privileges appurtenant to such real property (collectively, the “Property”).

2. Escrow and Title Company. The Seller and Buyer shall open an escrow (“Escrow”) with Title Security Agency of Pinal County, LLC, 421 E. Cottonwood Lane, Casa Grande, Arizona 85122, Attn: LaTisha Sopha (“Title Company”) to facilitate the consummation of the sale of the Property. This Agreement shall also serve as escrow instructions to Title Company. The Seller and Buyer shall provide additional instructions reasonably requested by Title Company in connection with opening the Escrow or otherwise facilitating the consummation of the sale of the Property, not inconsistent with the terms of this Agreement. In the event of any conflict or inconsistency between any additional Escrow Instructions requested by Title Company and this Agreement, the provisions of this Agreement shall prevail.

3. Purchase Price; Earnest Money.

3.01 Purchase Price. The purchase price ("Purchase Price") to be paid by Buyer for the Property shall be Eight Hundred Eleven Thousand, Five Hundred Twenty Two and 80/100 Dollars (\$811,522.80). Such Purchase Price shall be paid in cash or certified funds as follows:

(a) Payment of Twenty Five Thousand and 00/100 Dollars (\$25,000.00) Earnest Money as set forth in Section 3.02.

(b) Payment of remainder of the Purchase Price at Closing ("Closing Payment").

(c) In lieu of the Closing Payment, Buyer may choose to provide the construction of certain improvements to Wildcat Road including, but not limited to, pavement, curb, gutter, sidewalks and lighting, as more specifically described and depicted on plans which are approved by both Seller and Buyer during the Feasibility Period. Any such improvements must be constructed in accordance with City standards, rules and regulations in effect at the time of such construction and must be completed on or before December 31, 2024.

In the event Buyer elects to complete the improvements in lieu of the Closing Payment, the failure of Buyer to satisfy the conditions set forth in this Section 3.01(c), unless the parties mutually agree in writing to an extension of time or unless the completion of such road is delayed by circumstances or events beyond the control of the Buyer, including delays due to weather and, material and labor shortages, shall result in the City having the option of requiring the Buyer to make the Closing Payment or receiving a refund equal to the lesser of (x) the Closing Payment or (y) Buyer's actual costs to complete such road upon the completion of the road. Seller shall exercise such option by written notice to the Buyer given after the date set forth above (as it may be extended by written agreement signed by Seller and Buyer). If the Buyer has completed the road after such date but prior to the date of such notice from the Seller, then Seller's notice shall be of no force or effect.

3.02 Earnest Money. On the Opening of Escrow (as defined in Section 4.01), Buyer shall deposit with the Title Company the amount of Twenty Five Thousand and 00/100 Dollars (\$25,000) ("Earnest Money"). The Earnest Money shall become non-refundable to Buyer at the expiration of the Feasibility Period (as defined in Section 6.02(b)), and the satisfaction of the Conditions Precedent (as defined in Section 7), except as otherwise provided in this Agreement.

If the transaction contemplated hereby is consummated in accordance with the terms and provisions hereof, the Earnest Money shall be credited toward the Purchase Price at Closing. If the transaction is not so consummated, the Earnest Money shall be held and delivered by the Title Company as hereinafter provided.

4. Escrow Opening and Closing.

4.01 Opening of Escrow. The Title Company shall sign and date this Agreement on the space provided at the end of this Agreement, indicating that Escrow has been opened as of such date ("Opening of Escrow"), which date shall be the date at which Title Company is in possession of a fully executed Agreement and the Earnest Money. The Title Company shall provide a copy of the fully executed Agreement to the Seller and Buyer within five (5) days of the Opening of Escrow.

4.02 Closing. Subject to the Conditions Precedent set forth in Section 7, the closing of this transaction and escrow (the "Closing" or "Close of Escrow") shall occur thirty (30) days after the expiration of the Feasibility Period (as defined in Section 6.02(b)), unless otherwise agreed to in writing by both Parties.

5. Title

5.01 Status of Title. Within five (5) days after Opening of Escrow, or as soon thereafter as possible, the Buyer shall order from the Title Company which shall provide Buyer and Seller with a current commitment for title insurance (the "Title Commitment") for the Property, disclosing all matters of record and other matters of which Title Company has knowledge which relate to the title to the Property, and a legible copy of each of the instruments and documents referred to in the Title Commitment. The Title Commitment shall include Title Company's requirements for Closing and issuing its title policy. Seller shall satisfy those requirements of Seller requiring a release of consensual monetary encumbrances on or before the Closing. Buyer shall have fifteen (15) days after receipt of the Title Commitment and copies of all instruments and documents referred to in the Title Commitment, or fifteen (15) days after the receipt of any amendment thereto (which shall be deemed to include the below referenced Survey) and copies of all instruments and documents referred to therein, to object in writing to Seller to any matter shown thereon. If Buyer fails to object within said period, the condition of title to the Property shall be deemed approved. If Buyer timely objects to any matter disclosed by the Title Commitment or any amendment thereto, the Seller may, but is not obligated, to use reasonable efforts to cure such objection(s) (although in no event shall the Seller be required to expend funds except for the satisfaction of monetary encumbrances referenced above) within fifteen (15) days thereafter. If, within such 15-day period, the Seller is unsuccessful or responds that it is unwilling to cure Buyer's objection(s), Buyer shall have until the later of the end of the Feasibility Period or the Closing to (a) waive its objection(s); or (b) extend the period to cure such matter to the Closing and if such matter is not cured by Closing to terminate this Agreement (and receive a refund of the Earnest Money). If Buyer elects to terminate this Agreement, Title Company shall deliver the Earnest Money to Buyer without further notice to or from the Seller and neither party shall thereafter have any further rights or obligations hereunder except for those obligations that survive the termination of this Agreement or the Close of Escrow as provided in this Agreement. Failure by Buyer to make a timely election shall constitute an election to extend the date to cure such matter under subsection (b) above. Failure by the Seller to give any notice shall constitute the Seller's election not to cure. Notwithstanding anything else stated herein, in all events, regardless of whether Buyer has given notice of objection as stated above, the Seller shall be obligated to satisfy and otherwise remove all monetary and financial liens and encumbrances in existence at the time of execution of this Agreement or incurred by the Seller on or before Closing hereunder (other than current taxes not yet due). Any title exceptions which have not been objected to or waived by Buyer shall be called "Permitted Title Exceptions."

5.02 Title Policy. At Closing, Title Company shall furnish to Buyer an ALTA extended coverage owner's policy of title insurance in the amount of the Purchase Price for the Property insuring Buyer's title to the Property, subject only to the usual printed exceptions contained in such title insurance policies and those matters approved by Buyer pursuant to Section 5.01 and containing such additional endorsements as are available in Arizona and as the Buyer requires. The Seller shall pay the premium for a standard coverage owner's policy and Buyer shall pay the difference in premium cost between an ALTA extended coverage and a standard owner's policy and the cost of any endorsements requested by Buyer.

5.03 Survey.

{00255142 3}

- a) The Buyer, at their sole cost and expense, may obtain an ALTA survey to establish the legal description of the Property and to determine if such survey shows any new or different title matters (the "Survey"). In the event Buyer does not obtain or is unable to obtain the Survey on or before the end of the Feasibility Period (as defined in Section 6.02(b)), Buyer and Seller agree to waive the requirement of the ATLA survey to establish the legal description of the Property and the legal description shall be established by the Title Company pursuant to the official records on file with the Pinal County Recorder.

6. Preliminary Due Diligence; Examination of Property.

6.01 Preliminary Due Diligence. Within five (5) days after the Opening of Escrow, or as soon thereafter as possible, Seller shall provide to Buyer the following information (the "Property Information"), to the extent the Property Information is in the Seller's possession or control: an ALTA survey including existing cross-access easements, drainage easements, ditch easements and/or utility easements/agreements, title report, flood zone status/Elevation Certificate, proof of legal access, septic system reports and permits, well documentation and water rights, Phase 1 report or any other environmental studies or approvals related to current or past operations on the Property of which the Seller has knowledge, soil and archeological studies, tax information, Seller's Property Disclosure Statement, list of mechanical equipment or other ancillary assets that will stay with the Property, Seller's corporate information and other information Seller may have in its possession concerning the Property ("Preliminary Items of Due Diligence").

The Seller makes no representation or warranty whatsoever regarding the Property Information, except that the Seller has no actual knowledge of any incorrect information contained therein (and such representation is made without investigation or review by the Seller of the Property Information). The Seller nor any of its respective officers, directors, employees, attorneys, engineers, agents or representatives shall be deemed to make or have made any representation or warranty as to the adequacy, validity, accuracy, fitness for a particular purpose or completeness of the Property Information, and neither Seller nor any of its officers, directors, employees, attorneys, engineers, agents or representatives shall have any liability resulting from the use of or reliance on the Property Information. If this transaction does not close for any reason, Buyer shall not use any Property Information provided to Buyer and shall return the same and any copies thereof to the Seller. Notwithstanding anything contained herein to the contrary, failure of Seller to timely deliver such documentation shall not be deemed a default by Seller and Buyer's sole remedy shall be to extend the Feasibility Period on a day by day basis so that it commences on the date that Seller has certified to Buyer in writing that to the Seller's actual knowledge all Property Information has been delivered to the Buyer. As used in this Agreement, "To the Seller's actual knowledge" shall mean the actual, present knowledge of the current City Manager of the City at the time of signing this Agreement without making any independent investigations or inquiries.

Buyer acknowledges and agrees that upon Closing, Seller shall sell and convey the Property to Buyer and Buyer shall accept the Property "**AS IS, WHERE IS, WITH ALL FAULTS,**" except to the extent expressly provided otherwise in this Agreement or any document executed by Seller and delivered to Buyer at Closing. Except as expressly set forth in this Agreement or any document executed by Seller and delivered to Buyer at Closing, Buyer has not relied and will not rely on, and Seller has not made and is not liable for or bound by, any express or implied

warranties, guarantees, statements, representations or information pertaining to the Property or relating thereto (including specifically, without limitation, the Property information packages distributed with respect to the Property) made or furnished by Seller, or any property manager, real estate broker, agent or third party representing or purporting to represent Seller, to whomever made or given, directly or indirectly, orally or in writing. Buyer represents that it is a knowledgeable, experienced and sophisticated Buyer of real estate and that, except as expressly set forth in this Agreement, it is relying solely on its own expertise and that of Buyer's consultants in purchasing the Property and shall make an independent verification of the accuracy of any documents and information provided by Seller. Buyer will conduct such inspections and investigations of the Property as Buyer deems necessary, including, but not limited to, the physical and environmental conditions thereof, and shall rely upon same. By failing to terminate this Agreement prior to the expiration of the Feasibility Period, Buyer acknowledges that Seller has afforded Buyer a full opportunity to conduct such investigations of the Property as Buyer deemed necessary to satisfy itself as to the condition of the Property and the existence or non-existence or curative action to be taken with respect to any Hazardous Materials on or discharged from the Property, and will rely solely upon same and not upon any information provided by or on behalf of Seller or its agents or employees with respect thereto, other than such representations, warranties and covenants of Seller as are expressly set forth in this Agreement. Upon Closing, Buyer shall assume the risk that adverse matters, including, but not limited to, adverse physical or construction defects or adverse environmental, health or safety conditions, may not have been revealed by Buyer's inspections and investigations. Buyer hereby represents and warrants to Seller that Buyer is represented by legal counsel in connection with the transaction contemplated by this Agreement. Buyer waives any and all rights or remedies it may have or be entitled to, deriving from disparity in size or from any significant disparate bargaining position in relation to Seller.

6.02 Examination of Property.

(a) Upon giving prior notice to the Seller, Buyer, its agents or employees may enter upon the Property for the purposes of inspecting the Property, conducting environmental, soil, engineering, structural and other tests as Buyer may deem necessary. Buyer shall restore the affected portion of the Property to its condition prior to the performance of such studies or inspections. Buyer agrees to indemnify, defend and hold the Seller harmless for, from and against any liability and/or damages caused by Buyer in exercising the foregoing license (unless arising from Seller's gross negligence or willful misconduct), including, but not limited to any and all costs, expenses and attorneys' fees, through all mediation, arbitration, trial and appellate proceedings, and agrees that this obligation to indemnify shall survive any termination of this Agreement and the Close of Escrow. All expenses incurred in connection with the exercise of such license by Buyer shall be the responsibility of Buyer.

(b) Notwithstanding any provisions herein to the contrary, Buyer may terminate this Agreement, for any reason, by delivering written notice of such termination to the Seller and Title Company on or before the sixtieth (60th) day following the later of (x) the Opening of Escrow and (y) Seller's notice to the Buyer that it has delivered all Property Information. The period between the Opening of Escrow and the last date on which Buyer may terminate this Agreement in accordance with the provisions of this Section 6.02(b) is herein called feasibility period ("Feasibility Period"). If Buyer elects to terminate this Agreement pursuant to this Section 6.02(b), the Title Company shall deliver the Earnest Money to Buyer without further notice to or from the Seller and neither party shall thereafter have any further rights or obligations hereunder except for those rights and obligations that survive termination of this Agreement or the Close of Escrow as provided in this Agreement. Buyer may extend the Feasibility Period, at its sole discretion, for

up to three (3) additional periods of thirty (30) days each by providing prior written notice to Seller, along with an extension fee of Ten Thousand and 00/100 (\$10,000.00) (each, an "Extension Fee") per each thirty (30) day extension. The Extension Fee(s) will be credited toward the Purchase Price if the transaction contemplated hereby is consummated in accordance with the terms and provisions hereof. If the transaction is not so consummated for any reason which entitles the Seller to payment of the Earnest Money, then, any Extension Fee paid or owed by Buyer (because it exercised an extension option but did not pay the Extension Fee) shall be delivered to Seller by the Title Company without further notice to or from the Buyer. If this Agreement is terminated for reasons which entitle the Buyer to a refund of the Earnest Money, then all amounts theretofore paid on account of Extension Fees shall also be refunded to the Buyer.

7. Conditions Precedent to Closing. At or prior to Closing, the following conditions (and those contained in Section 10 below) must be satisfied (such conditions, including those in Section 10 below, the "Conditions Precedent") (a) Seller must own the Property free and clear except for the Permitted Exceptions, (b) Title Company shall have irrevocably committed to issue the Title Policy acceptable to Buyer, and (c) Buyer shall have closed on or be in the process of closing on the properties generally known as the Wildcat Property (Maricopa Pinal County, Arizona Parcel No. 510-2030B8) and the Transit Station Parcel (Maricopa, Pinal County, Arizona Assessor Parcel No. 510170150). Seller agrees to provide reasonable cooperation to Buyer in order to satisfy the Conditions Precedent. If the Conditions Precedent set forth herein in (a), (b) and (c) have not been met as of the date set forth for the Closing, then the Buyer shall have the right to (x) extend the date for Closing for up to thirty (30) days in order to cause the Conditions Precedent to exist (at the end of which if (a) and (b) of the Conditions Precedent still have not been met, Buyer shall have its rights under subsection (y)), or (y) to terminate this Agreement and receive a refund of all amounts paid on account of the Earnest Money.

8. Representations and Warranties.

8.01 Seller's Representations and Warranties. The Seller makes the following representations and warranties, all of which shall be true and correct at the Closing and which shall survive Closing:

(a) To the Seller's actual knowledge, and except as reflected in the Title Documents, there are no claims, actions, suits, or other proceedings pending or threatened or any governmental department or agency or any other corporation, partnership, entity or person whomsoever, nor any voluntary actions or proceedings contemplated by the Seller, which in any manner or to any extent may detrimentally affect Buyer's right, title or interest in and to the Property, or the Seller's ability to perform the Seller's obligations under this Agreement.

As used in this Agreement, "To the Seller's actual knowledge" shall mean the actual, present knowledge of the current City Manager of the City at the time of signing this Agreement without making any independent investigations or inquiries.

(b) The Seller has the full power and authority to enter into and perform this Agreement according to the terms hereof and the individuals executing this Agreement and all documents delivered pursuant to this Agreement on behalf of the Seller are authorized to do so.

(c) To the Seller's actual knowledge, and except as reflected in the Title Documents, there are no agreements, commitments or understandings by or between the Seller and any third party pursuant to which the Seller or its successors in interest are required to

{00255142 3}

convey, dedicate, sell or transfer any part of the Property or to grant any easement, water right, right-of-way, road or license in respect to any part of the Property.

(d) To the Seller's actual knowledge, the Seller has not received any notices and the Seller is not otherwise aware that the Property was not or is not in compliance with all federal, state of Arizona and local laws, ordinances and regulations relating to environmental protection, occupational health and safety, public health and safety or public nuisance or menace (collectively "Environmental Laws"). To the Seller's actual knowledge there has been no production, storage, transport, release, spillage or disposal upon the Property of any hazardous substances, hazardous waste, hazardous materials, toxic substances, contaminants, or any other substances declared to be hazardous or toxic under any Environmental Laws.

(e) To the Seller's actual knowledge, there is no pending or threatened condemnation or similar proceedings affecting the Property or any part thereof and the Seller has no knowledge that any such proceeding is presently contemplated.

(f) This Agreement and all documents required hereby to be executed by the Seller are and shall be valid, legally binding obligations of, and enforceable against the Seller, in accordance with their terms.

(g) There are no persons in possession or occupancy of the Property or any part thereof, nor are there any persons who have possessory rights in respect to the Property or any part thereof.

(h) Except as otherwise expressly set forth in this Agreement and the Deed, neither the Seller nor its officers, employees, agents, representatives, attorneys or contractors (collectively "Seller's Parties") have made any representations, guaranties, promises, assurances or warranties, express or implied, to Buyer including, without limitation, any pertaining to the suitability of the Property for any purpose, the profitability of owning or operating the Property, the physical or environmental condition thereof, the suitability, habitability or merchantability or fitness of the Property for Buyer's intended use or for any use whatsoever, the rentals, income or expenses thereof, the net or gross acreage contained therein, the zoning thereof, the condition of title thereto, the existence or satisfaction of any local, state or federal approvals or permits for the development or use thereof, the availability or existence of water, sewer or other utilities, the existence or nonexistence of any hazardous substances or materials in, on or under the Property, or as to any past, present or future matter whatsoever. The Seller acknowledges and agrees that this disclaimer has been specifically negotiated and that the Property will be sold in the condition described in Section 6.01. Buyer acknowledges that it will have the opportunity to inspect the Property during the Feasibility Period, and during such period, observe its physical characteristics and existing conditions and the opportunity to conduct such investigation and study on and the Property and adjacent areas as Buyer deems necessary. Buyer hereby forever releases and discharges Seller from all responsibility and liability, including without limitation, liabilities and responsibilities for matters relating to the physical, environmental or legal compliance status of the Property, whether arising before or after the Effective Date, under the Comprehensive Environmental Response, Compensation and Liability Act Of 1980 (42 U.S.C. Sections 9601 et seq.), as amended ("**CERCLA**"), regarding the condition, valuation, salability, rentability or utility of the Property, or its suitability for any purpose whatsoever (including, but not limited to, with respect to the presence in the soil, air, structures and surface and subsurface waters, of Hazardous Materials or other materials or substances that have been or may in the future be determined to be toxic, hazardous, undesirable or subject to regulation and that may need to be specially treated, handled and/or removed from the Property under

{00255142 3}

current or future federal, state and local laws, regulations or guidelines, and any structural and geologic conditions, subsurface soil and water conditions and solid and hazardous waste and Hazardous Materials on, under, adjacent to or otherwise affecting the Property). Buyer further hereby waives its rights against the Seller (and by Closing this transaction will be deemed to have waived) any and all objections and complaints (including, but not limited to, federal, state and local statutory and common law based actions, and any private right of action under any federal, state or local laws, regulations or guidelines to which the Property is or may be subject, including, but not limited to, CERCLA) concerning the physical characteristics and any existing conditions of the Property, , whether arising before or after the Effective Date. Buyer further hereby assumes the risk of changes in applicable laws and regulations relating to past, present and future environmental conditions on the Property and the risk that adverse physical characteristics and conditions, including, without limitation, the presence of Hazardous Materials or other contaminants, may not have been revealed by its investigation. For purposes hereof, "**Hazardous Materials**" means "Hazardous Material," "Hazardous Substance," "Pollutant or Contaminant," and "Petroleum" and "Natural Gas Liquids," as those terms are defined or used in Section 101 of CERCLA, and any other substances regulated because of their effect or potential effect on public health and the environment, including, without limitation, PCBs, lead paint, asbestos, urea formaldehyde, radioactive materials, putrescible materials, and infectious materials.

8.02 Buyer's Representations and Warranties. Buyer represents and warrants to the Seller:

(a) Buyer has the full power and authority to enter into and perform this Agreement according to the terms hereof and the individual executing this Agreement on behalf of Buyer is authorized to do so.

(b) This Agreement and all documents required hereby to be executed by Buyer are and shall be valid, legally binding obligations of, and enforceable against Buyer, in accordance with their terms.

(c) Buyer acknowledges and agrees that with the aid of independent expert advice it will have had an opportunity to satisfy, prior to the expiration of the Feasibility Period, itself regarding the condition of the Property, and that the Property will be purchased "**AS IS AND WITH ALL FAULTS**". The Buyer acknowledges and agrees that this disclaimer has been specifically negotiated and that the Property will be sold in its then-present condition.

9. Remedies.

9.01 Seller's Remedies. In the event Buyer fails to perform its obligations pursuant to this Agreement for any reason except due to the Seller's default or failure to perform its obligations hereunder, the Seller shall be entitled as its sole remedy to terminate this Agreement and Title Company shall deliver to the Seller the Earnest Money as liquidated damages and not as penalty, in full satisfaction of claims against Buyer hereunder. The Seller and Buyer agree that the Seller's damages resulting from Buyer's default are difficult, if not impossible, to determine and the amount of the Earnest Money is a fair estimate of those damages which has been agreed to in an effort to cause the amount of said damages to be certain. Nothing in this Section shall limit the Seller's right to recover reasonable attorneys' fees under Section 9.03 below nor shall anything in this Paragraph adversely affect Seller's indemnification rights set forth herein.

9.02 Buyer's Remedies. If the Seller (1) fails to perform any of its obligations under this Agreement prior to the Closing for any reason other than the default of Buyer or the termination of this Agreement (and such failure continues for a period of fifteen (15) days following written notice to the Seller), or (2) breaches a representation and warranty, then the Seller shall be in default under this Agreement and, as Buyer's sole and exclusive remedies, Buyer may elect to: (i) waive the default and proceed to close this transaction and the Escrow; or (ii) pursue specific performance of this Agreement; or (iii) terminate this Agreement and receive the Earnest Money from the Title Company; provided, however, if specific performance is unavailable because of the affirmative or intentional acts or omissions of the Seller, Buyer may bring suit for damages as a result of the Seller's default hereunder. As a condition precedent to Buyer's right to pursue specific performance under section (ii) above, Buyer shall (a) not be in default under this Agreement; and (b) file suit therefore in the Superior Court of Arizona in Pinal County, Arizona on or before 5:00 pm MST on or before the date that is one hundred twenty (120) days immediately following the scheduled Closing Date. Nothing in this Section shall limit Buyer's right to recover reasonable attorneys' fees under Section 9.03 below nor shall anything in this Paragraph adversely affect Buyer's indemnification rights set forth herein.

9.03 Attorneys' Fees. In the event either party hereto is required to employ an attorney because of the other party's default, then the defaulting party shall pay the non-defaulting party's reasonable attorneys' fees incurred in the enforcement of this Agreement.

9.04 Waiver. Seller and Buyer waive the right to pursue consequential or punitive damages against the other.

10. Conditions Precedent to the Seller's Obligations. The obligations of the Seller under this Agreement are subject to the satisfaction, on or prior to the Closing, of the following conditions, all or any of which may be waived in writing by the Seller:

(a) All representations and warranties made by Buyer in this Agreement and in any written statements delivered to the Seller by Buyer under this Agreement shall be true and correct as of the Closing.

(b) Buyer shall have performed and complied with all obligations of Buyer required by this Agreement to be performed or complied with by Buyer on or prior to the Closing.

(c) All documents required to be delivered by Buyer on or prior to the Closing shall have been properly executed by Buyer and delivered to Escrow Agent or the Seller in form and substance reasonably satisfactory to Seller.

11. Conditions Precedent to Buyer's Obligations. The obligations of Buyer under this Agreement are subject to the satisfaction, on or prior to the Closing, of the following conditions, all or any of which may be waived in writing by Buyer and all of which are contained in the definition of Conditions Precedent set forth in Section 7 above (with Buyer retaining all rights with respect to the failure of certain such Condition Precedents to exist as of the Closing, as are set forth in such Section 7 above)::

(a) All representations and warranties made by the Seller in this Agreement and in any written statement delivered to Buyer by the Seller under this Agreement shall be true and correct as of the Closing.

(b) The Seller shall have performed and complied with all its respective

obligations required by this Agreement to be performed or complied with by it on or prior to the Closing.

(c) All documents required to be delivered by the Seller on or prior to the Closing shall have been properly executed by the Seller and delivered to Escrow Agent or Buyer in form and substance reasonably satisfactory to Buyer.

(d) Title Company shall have irrevocably committed to issue the Title Policy.

12. Closing.

12.01 Closing Matters.

(a) At Closing, the Seller shall execute, deliver and acknowledge the following documents:

(i) A special warranty deed ("Deed") conveying the Property, subject only to ad valorem taxes for the year of closing and applicable Permitted Title Exceptions;

(ii) An affidavit, signed and acknowledged by the Seller under penalties of perjury, certifying that the Seller is not a nonresident alien, foreign corporation, foreign partnership, foreign trust, foreign estate, or other foreign person within the meaning of Section 1445 and Section 7701 of the Internal Revenue Code of 1986 and the associated Treasury Regulations;

(iii) An affidavit of property value as required by law;

(iii) An owner's affidavit as required by the Title Company; and

(iv) Such other documents as are reasonably necessary to close and consummate the purchase and sale transaction contemplated by this Agreement and as may be required by the lender for the Buyer.

(b) At Closing, Buyer shall:

(i) Deliver the Closing Payment (less a credit for the Earnest Money) to Title Company;

(ii) Execute and deliver an affidavit of property value as required by law;

(iii) Execute and deliver such other documents as are reasonably necessary to close and consummate the purchase and sale transaction contemplated by this Agreement and as may be required by the lender for Buyer or the Title Company.

(c) Title Company shall transfer the Closing Payment to the Seller by wire transfer upon the Close of Escrow.

(d) Possession of the Property shall be delivered to Buyer at Closing.

12.02 Taxes. At Closing, all taxes (real and personal), fees and assessments, if applicable, shall be prorated as of the date of the Closing in accordance with the prorations customarily used for commercial properties in the area of the Property.

12.03 Closing Costs. Escrow fees charged by Title Company shall be paid one-half (1/2) by the Seller and one-half (1/2) by Buyer. The Seller shall pay the premium chargeable for a Standard's Owners Policy of Title Insurance and if Buyer desires to have ALTA Extended Coverage, then Buyer shall pay the incremental portion of the premium applicable to the extended coverage. The Seller shall pay the fee for recording the Deed. Except as otherwise provided in Section 9.03, each party shall be responsible for the payment of its own attorneys' fees incurred in connection with the transaction, which is the subject of this Agreement.

12.04 Commissions. Neither Seller nor Buyer have retained or engaged a real estate broker, commission agent or any other person who is or may be entitled to payment of a commission or finder's fee or other compensation in connection with the transaction contemplated by this Agreement. Seller and Buyer shall indemnify, hold harmless and defend the other, its successors and assigns for, from and against any and all claims, demands, actions, costs and expenses, including reasonable attorney and accounting fees and court costs arising out of any claim by any real estate broker or other person claiming through the indemnifying party that such person is entitled to any commission or fee in connection with this transaction. The provisions of this Section 12.04 shall survive the Closing.

13. Condemnation and Risk of Loss.

13.01 Condemnation. If, prior to Closing, any governmental authority, or other entity having condemnation authority shall institute an eminent domain proceeding or take any steps preliminary thereto (including the giving of any direct or indirect notice of intent to institute such proceedings) with regard to the Property, and the same is not dismissed on or before ten (10) days prior to Closing, Buyer shall be entitled either to terminate this Agreement upon written notice to Seller or to waive such right of termination and receive all such condemnation proceeds. In the event Buyer elects to terminate this Agreement under this Section 13.01, the Title Company shall forthwith return to Buyer the Earnest Money and neither party to this Agreement shall thereafter have any further rights or obligations hereunder except for those rights and obligations that survive termination of this Agreement or the Close of Escrow as provided in this Agreement.

13.02 Risk of Loss. The risk of loss or damage to the Property and all liability to third persons until the Close of Escrow shall be borne by the Seller. Buyer shall assume all risks of loss or damage to the Property and all liability to third persons upon the Close of Escrow. If any improvements on the Property are damaged or destroyed by fire, windstorm or other casualty prior to the Closing, then the Buyer shall have the right to (x) terminate this Agreement upon written notice to the Seller and the Title Company in which event, this Agreement shall be terminated except for those obligations which survive any such termination and the Title Company shall promptly refund all amounts paid hereunder on account of the Earnest Money or (y) proceed with the Closing provided that all insurance proceeds paid or payable to the Seller to the extent not expended on the actual restoration of the improvements so damaged shall be paid to the Buyer or the right to collect such proceeds assigned to the Buyer at the Closing.

14. Miscellaneous.

14.01 Notices. Any and all notices, demands or requests required or permitted hereunder shall be in writing and shall be effective upon personal delivery, email or facsimile

{00255142 3}

transmission (facsimile transmission must include verification of transmission) or one (1) business day after being deposited with any commercial air courier or express service providing next day delivery, addressed as follows:

To the Seller: City of Maricopa
Attn: Rick Horst, City Manager
39700 West Civic Center Plaza
Maricopa, Arizona 85138
Email: rick.horst@maricopa-az.gov

With copy to: Denis M. Fitzgibbons, City Attorney
Fitzgibbons Law Offices, P.L.C.
1115 E. Cottonwood Lane, Suite 150
P.O. Box 11208
Casa Grande, Arizona 85130-0148
Email: denis@fitzgibbonslaw.com

To Buyer: Decar Group LLC
Attn: Patrick Denny
12539 N. Sierra Del Sol
Fountain Hills, AZ 85268
Email: Patrick.Denny@decargroup.com

With a copy to: Brunstad Law LLC
860 Johnson Ferry Road
Suite 342
Atlanta, GA 30342
Email: bill.brunstad@brunstad-law.com

Escrow Agent: LaTisha Sopha
Title Security Agency of Arizona
421 E. Cottonwood Lane
Casa Grande, Arizona 85122
Fax No.: 520.426.4699
Email: latisha.sopha@titlesecurity.com

Buyer, the Seller or Escrow Agent may change its address for notice by giving notice in the manner provided above. The inability to deliver because of a changed address of which no notice was given, or rejection or other refusal to accept any notice, shall be deemed to be the receipt of the notice as of the date of such inability to deliver or rejection or refusal to accept. Any telephone numbers or e-mail addresses provided in this Agreement are for aiding informal communications only, and notices shall not be effective if provided orally or if sent only by e-mail.

14.02 Time of the Essence; Date of Performance. Time is of the essence of this Agreement, and Buyer and the Seller hereby agree to perform each and every obligation hereunder in a prompt and timely manner; provided, however, that if the date for the performance of any action or the giving of any notice which is required hereunder, occurs on a Saturday, Sunday or legal holiday, the date for performance or giving of notice shall be the next succeeding business day.

14.03 Severability. Wherever possible, each provision of this Agreement shall be interpreted in such manner as to be valid under applicable law, but if any provision of this Agreement shall be invalid or prohibited hereunder, such provision shall be ineffective to the extent of such prohibition or invalidation which shall not invalidate the remainder of such provision or the remaining provisions of this Agreement.

14.04 Waiver. The waiver by either party hereto of any right granted to it hereunder shall not be deemed to be a waiver of any other right granted herein, nor shall same be deemed to be a waiver of a subsequent right obtained by reason of the continuation of any matter previously waived.

14.05 Entire Agreement. This Agreement, contains the entire agreement of the parties hereto with respect to the matters covered hereby, supersedes all prior agreements, arrangements and understandings between the parties and no other agreement, statement or promise made by either party hereto that is not contained herein shall be binding or valid. All exhibits to this Agreement are by this reference incorporated herein.

14.06 Amendments. This Agreement may be amended only by written document signed by each of the parties hereto.

14.07 Further Performance. Each party shall, whenever and as often as it shall be requested by the other party, execute, acknowledge and deliver, or cause to be executed, acknowledged and delivered, such further instruments and documents, including supplemental escrow instructions, as may be reasonably necessary in order to complete the sale, conveyance and transfer herein provided and to do any and all things as may be requested in order to carry out the intent and purpose of this Agreement.

14.08 Counterparts. This Agreement may be executed simultaneously or in counterparts, each of which shall be deemed an original, but all of which together shall constitute one and the same agreement. A party's signature on this Agreement or any amendment hereto may be provided by facsimile or electronically scanned and shall be effective upon transmission to the other party hereto.

14.09 Binding Effect. This Agreement shall be binding upon and inure to the benefit of the parties and their respective heirs, devisees, personal and legal representatives, successors and assigns.

14.10 Governing Law; Venue. This Agreement shall be construed and interpreted under, and governed and enforced according to the laws of the State of Arizona, without giving effect to the principles of conflicts of law. The parties agree that should any court action be commenced relating to this Agreement, that the Pinal County Superior Court shall be the appropriate and exclusive venue therefore. The Parties expressly waive any and all provisions of law providing for a change of venue to any other state or federal court.

14.11 Dispute Resolution. In the event a dispute arises under this Agreement, Buyer and Seller agree that there shall be a thirty (30) day moratorium on litigation during which time the Buyer and the Seller agree to attempt to settle the dispute by non-binding mediation before commencement of litigation. The mediation shall be held under the Commercial Mediation Rules of the American Arbitration Association ("AAA") but shall not be under the administration of the AAA unless agreed to by the Buyer and the Seller in writing, in which case all administrative fees shall be divided evenly between the Buyer and the Seller. The matter in dispute shall be

{00255142 3}

submitted to a mediator mutually selected by Buyer and the Seller. If the Parties cannot agree upon the selection of a mediator within ten (10) days, then within five (5) days thereafter, the Buyer and the Seller shall request that the Presiding Judge of the Superior Court in and for the County of Pinal, State of Arizona, appoint the mediator. The mediator selected shall have at least ten (10) years of experience in mediating or arbitrating disputes relating to commercial property. The cost of any such mediation shall be divided equally between the Buyer and the Seller. The results of the mediation shall be nonbinding with either Buyer or the Seller free to initiate litigation upon the conclusion of the latter of the mediation or of the thirty (30) day moratorium on litigation. The mediation shall be completed in one day (or less) and shall be confidential, private, and otherwise governed by the provisions of A.R.S. § 12-2238, to the extent allowed by the Arizona Open Meetings Law, § 38-431 et. seq.

14.12 Headings and Construction. The headings set forth in this Agreement are inserted only for convenience and are not in any way to be construed as part of this Agreement or a limitation on the scope of the particular paragraph to which it refers. Where the context requires herein, the singular shall be construed as the plural, and neutral pronouns shall be construed as masculine and feminine pronouns, and vice versa. This Agreement shall be constructed according to its fair meaning and neither for nor against either party hereto.

14.13 Tax Reporting. Title Company, as the party responsible for Closing the transaction contemplated hereby within the meaning of Section 6045(e) of the Code, shall file all necessary information, reports, returns and statements (collectively, the "Tax Reports") regarding this transaction as required by the Code, including, without limitation, the Tax Reports required pursuant to Section 6045 of the Code. Title Company further agrees to indemnify and hold Buyer and Seller, and their respective attorneys and brokers, harmless from and against all claims, costs, liabilities, penalties, or expenses resulting from Title Company's failure to file the Tax Reports which Title Company is required to file pursuant to this paragraph.

14.14 Conflict of Interest. This Agreement is subject to the conflict of interest provisions set forth in A.R.S. Section 38-511.

14.15 Force Majeure. In no event shall a Party be responsible or liable for any failure or delay in the performance of its obligations hereunder arising out of or caused by, directly or indirectly, forces beyond its control, including, but not limited to, strikes, work stoppages, accidents, acts of war or terrorism, civil or military disturbances, nuclear or natural catastrophes, pandemics, or acts of God, and interruptions, loss or malfunctions of utilities; it being understood that the Party shall use reasonable efforts which are consistent with accepted practices in the Party's respective industry to resume performance as soon as practicable under the circumstances.

14.15 Tax Deferred Exchange. Either Party or its assigns may include the Property as part of a tax deferred exchange and the other Party shall cooperate in such exchange provided that it shall not be required to incur any expenses or undertake any liability as part of such cooperation.

IN WITNESS WHEREOF, Buyer and the Seller have executed this Agreement effective as of the date first written above.

SELLER:

CITY OF MARICOPA, a municipal corporation

{00255142 3}

By: _____
Its Ricky Horst, City Manager

Attest:


Approved as to form:

By: _____
Vanessa Bueras, MMC
City Clerk

By: _____
Tina L. Vannucci
City Attorney

BUYER:

DECAR GROUP, LLC, a
Wyoming limited liability company


F4AAD706926C4C3...

By: _____
Patrick Denny, Managing Member

ACKNOWLEDGEMENT AND AGREEMENT BY TITLE COMPANY

The Title Company hereby acknowledges receipt of a fully executed copy of this Agreement on this ___ day of _____, and agrees to accept, hold, deliver and disburse the Earnest Money, together with all interest accrued thereon and received by the Title Company, strictly in accordance with the terms and provisions of this Agreement and without the necessity of further consent or instruction by Seller or Buyer. The Title Company is hereby designated as, and agrees to undertake the obligations of, the Reporting Person pursuant to Section 6045 of the Internal Revenue Code and the regulations promulgated thereunder.

By: _____
LaTisha Sopha
Title Security Agency of Arizona
421 E. Cottonwood Lane
Casa Grande, Arizona 85122

EXHIBIT A

Legal Description of the Property



**OFFICIAL RECORDS OF
PINAL COUNTY RECORDER
Virginia Ross**

DATE/TIME: 02/22/2021 0913
FEE: \$24.00
PAGES: 1
FEE NUMBER: 2021-021005

When recorded mail to:

CITY OF MARICOPA
39700 W CIVIC CENTER PLAZA
ATTN: BRENDA HASLER
MARICOPA, AZ 85138

NOTICE OF RECORDING SURVEY

NUMBER OF SHEETS: 2

OWNER OF RECORD:

MARICOPA, CITY OF

LOCATION/LEGAL DESCRIPTION:

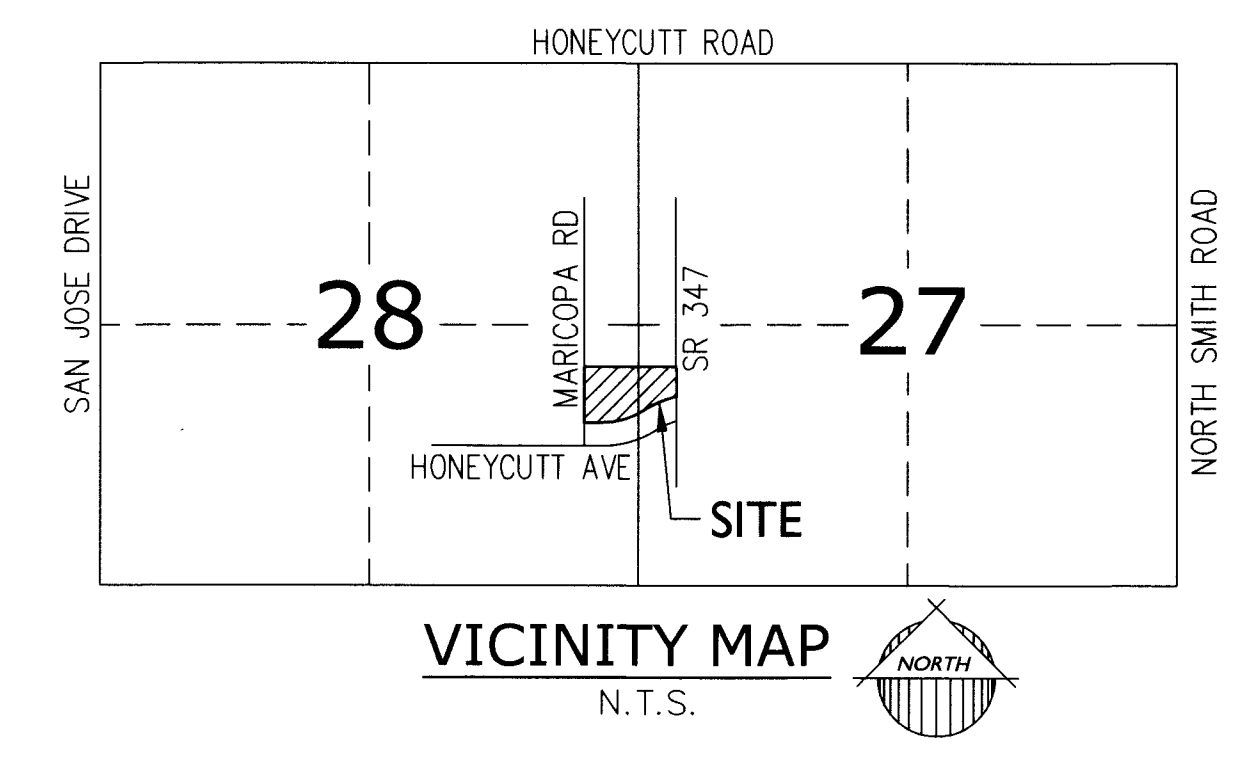
SECTION 27 TOWNSHIP 04S RANGE 03E
SECTION 28 TOWNSHIP 04S RANGE 03E

This Notice is being filmed in place of a recorded map or plat and in the same sequence as the original recording. The original map or plat is microfilmed on 35mm media and can be reproduced on 11 X 17 inch copy. The original is then filed in the above-mentioned format.

RECORD OF SURVEY MINOR LAND DIVISION

OF PARCEL DESCRIBED IN DOCUMENT NO. 2020-137415 PINAL COUNTY RECORDS, BEING A PORTION OF THE WEST HALF OF SECTION 27 AND THE EAST HALF OF SECTION 28, TOWNSHIP 4 SOUTH, RANGE 3 EAST, GILA AND SALT RIVER MERIDIAN, CITY OF MARICOPA, PINAL COUNTY, ARIZONA

OFFICIAL RECORDS OF PINAL COUNTY RECORDER
Virginia Ross
DATE/TIME: 02/22/2021 0913
FEE: \$24.00
PAGES: 1 of 2
FEE NUMBER: 2021-021005



LEGAL DESCRIPTION (PARENT PARCEL)

PARCEL NO. 1:
BEING A PORTION OF THE WEST HALF OF SECTION 27 AND THE EAST HALF OF SECTION 28, TOWNSHIP 4 SOUTH, RANGE 3 EAST OF THE GILA AND SALT RIVER BASE AND MERIDIAN, PINAL COUNTY, ARIZONA, AND DESCRIBED AS FOLLOWS:

COMMENCING AT THE A.D.O.T. ALUMINUM CAPPED MONUMENT IN HANDHOLE AT THE SOUTHWEST CORNER OF SAID SECTION 27 AS SHOWN ON THE OCTOBER 8, 2003 DESERT CEDARS ALTA SURVEY BY FRED W. KLEIN, III, RLS NO. 36562;
THENCE NORTH 00 DEGREES 08 MINUTES 52 SECONDS WEST, ALONG THE WEST LINE OF SAID SECTION, 2629.17 FEET TO THE 1 1/2" IRON PIPE AT THE WEST QUARTER CORNER OF SAID SECTION 27;
THENCE SOUTH 89 DEGREES 46 MINUTES 38 SECONDS EAST, ALONG THE EAST-WEST CENTERLINE OF SAID SECTION, 2654.72 FEET TO THE CENTER OF SAID SECTION AS SHOWN ON SAID ALTA SURVEY;
THENCE SOUTH 00 DEGREES 02 MINUTES 01 SECONDS EAST, ALONG THE NORTH-SOUTH CENTERLINE OF SAID SECTION, 153.82 FEET TO THE TRUE POINT OF BEGINNING;
THENCE CONTINUING, SOUTH 00 DEGREES 02 MINUTES 01 SECONDS EAST, ALONG SAID NORTH-SOUTH CENTERLINE, 409.65 FEET;
THENCE DEPARTING SAID NORTH-SOUTH CENTERLINE, SOUTH 89 DEGREES 53 MINUTES 01 SECONDS WEST, 446.60 FEET;
THENCE NORTH 53 DEGREES 53 MINUTES 43 SECONDS WEST, 444.49 FEET TO A NON-TANGENT POINT ON A CURVE CONCAVE NORTHERLY AND HAVING A RADIUS POINT THAT BEARS NORTH 14 DEGREES 50 MINUTES 26 SECONDS WEST, A DISTANCE OF 365.00 FEET;
THENCE WESTERLY ALONG SAID CURVE THROUGH A CENTRAL ANGLE OF 31 DEGREES 08 MINUTES 52 SECONDS AN ARC LENGTH OF 198.43 FEET;
THENCE NORTH 73 DEGREES 41 MINUTES 34 SECONDS WEST, 302.91 FEET TO THE BEGINNING OF A CURVE CONCAVE NORTHEASTERLY AND HAVING A RADIUS OF 365.00 FEET;
THENCE NORTHWESTERLY ALONG SAID CURVE THROUGH A CENTRAL ANGLE OF 33 DEGREES 09 MINUTES 34 SECONDS AN ARC LENGTH OF 211.24 FEET;
THENCE NORTH 49 DEGREES 28 MINUTES 00 SECONDS EAST, A DISTANCE OF 40.00 FEET TO A NON-TANGENT CURVE CONCAVE EASTERLY AND HAVING A RADIUS POINT WHICH BEARS NORTH 49 DEGREES 28 MINUTES 00 SECONDS EAST, A DISTANCE OF 325.00 FEET;
THENCE NORTHERLY ALONG SAID CURVE THROUGH A CENTRAL ANGLE OF 40 DEGREES 48 MINUTES 27 SECONDS AN ARC LENGTH OF 231.47 FEET;
THENCE NORTH 00 DEGREES 16 MINUTES 27 SECONDS EAST, 127.16 FEET TO THE BEGINNING OF A CURVE CONCAVE EASTERLY, AND HAVING A RADIUS OF 325.00 FEET;
THENCE NORTHERLY, ALONG SAID CURVE THROUGH A CENTRAL ANGLE OF 37 DEGREES 35 MINUTES 50 SECONDS AND ARC LENGTH OF 213.26 FEET;
THENCE NORTH 52 DEGREES 07 MINUTES 43 SECONDS WEST, 637.06 FEET TO THE BEGINNING OF A CURVE CONCAVE SOUTHERLY AND HAVING A RADIUS OF 600.00 FEET;
THENCE WESTERLY ALONG SAID CURVE THROUGH A CENTRAL ANGLE OF 69 DEGREES 45 MINUTES 12 SECONDS AN ARC LENGTH OF 730.46 FEET TO THE POINT OF REVERSE CURVATURE FOR A CURVE CONCAVE NORTHERLY AND HAVING A RADIUS OF 400.00 FEET;
THENCE WESTERLY ALONG SAID CURVE THROUGH A CENTRAL ANGLE OF 32 DEGREES 09 MINUTES 22 SECONDS AN ARC LENGTH OF 224.49 FEET;
THENCE NORTH 89 DEGREES 43 MINUTES 33 SECONDS WEST, 87.33 FEET TO A POINT ON THE EASTERLY RIGHT-OF-WAY LINE OF JOHN WAYNE PARKWAY (STATE ROUTE 347);
THENCE NORTH 00 DEGREES 16 MINUTES 27 SECONDS EAST, ALONG SAID RIGHT-OF-WAY LINE, 282.30 FEET;
THENCE NORTH 89 DEGREES 48 MINUTES 33 SECONDS EAST, 140.00 FEET;
THENCE NORTH 00 DEGREES 16 MINUTES 27 SECONDS EAST, 150.00 FEET;
THENCE SOUTH 89 DEGREES 24 MINUTES 57 SECONDS EAST, 210.01 FEET;
THENCE NORTH 00 DEGREES 16 MINUTES 27 SECONDS EAST, 275.04 FEET;
THENCE SOUTH 89 DEGREES 40 MINUTES 50 SECONDS EAST, 374.89 FEET TO A POINT ON THE SOUTHWESTERLY RIGHT-OF-WAY LINE FOR THE SOUTHERN PACIFIC RAILROAD;
THENCE SOUTH 53 DEGREES 48 MINUTES 45 SECONDS EAST, ALONG SAID SOUTHWESTERLY RIGHT-OF-WAY LINE, 1083.93 FEET;
THENCE SOUTH 41 DEGREES 34 MINUTES 46 SECONDS EAST, ALONG SAID SOUTHWESTERLY RIGHT-OF-WAY LINE, 276.79 FEET;
THENCE SOUTH 53 DEGREES 48 MINUTES 45 SECONDS EAST, ALONG SAID SOUTHWESTERLY RIGHT-OF-WAY LINE, 1421.78 FEET TO THE TRUE POINT OF BEGINNING.

EXCEPT THAT PORTION LYING EASTERLY OF THE NEW RIGHT OF WAY LINE AS DESCRIBED IN ORDER FOR IMMEDIATE POSSESSION RECORDED IN FEE NO. 2017-039605, OFFICIAL PINAL COUNTY RECORDS AND DESCRIBED AS FOLLOWS:

COMMENCING AT A 1.5 INCH IRON PIPE PIPE STAMPED "PLS 19817" MARKING THE WEST QUARTER CORNER OF SECTION 27, BEING SOUTH 00 DEGREES 09 MINUTES 32 SECONDS EAST FROM A 3 INCH ADOT BRASS CAP IN HANDHOLE MARKING THE NORTHWEST CORNER OF SAID SECTION 27;
THENCE ALONG THE WEST LINE OF SAID SECTION 27, NORTH 00 DEGREES 09 MINUTES 32 SECONDS WEST, 552.51 FEET;
THENCE FROM A LOCAL TANGENT BEARING OF SOUTH 71 DEGREES 28 MINUTES 08 SECONDS EAST, ALONG A CURVE TO THE LEFT HAVING A RADIUS OF 495.00 FEET, A LENGTH OF 159.75 FEET;
THENCE NORTH 00 DEGREES 02 MINUTES 23 SECONDS EAST 5.00 FEET;
THENCE SOUTH 89 DEGREES 57 MINUTES 37 SECONDS EAST 58.93 FEET;
THENCE NORTH 45 DEGREES 02 MINUTES 23 SECONDS EAST 21.21 FEET;
THENCE NORTH 00 DEGREES 02 MINUTES 23 SECONDS EAST 122.72 FEET;
THENCE NORTH 89 DEGREES 57 MINUTES 37 SECONDS WEST 10.00 FEET;
THENCE NORTH 00 DEGREES 02 MINUTES 23 SECONDS EAST 189.00 FEET;
THENCE NORTH 89 DEGREES 57 MINUTES 37 SECONDS WEST 30.00 FEET TO THE POINT OF BEGINNING;
THENCE NORTH 00 DEGREES 02 MINUTES 23 SECONDS EAST 212.32 FEET;
THENCE NORTH 05 DEGREES 37 MINUTES 14 SECONDS WEST 456.26 FEET;
THENCE NORTH 00 DEGREES 02 MINUTES 23 SECONDS EAST 190.55 FEET;
THENCE SOUTH 89 DEGREES 41 MINUTES 51 SECONDS EAST 40.34 FEET TO THE POINT OF ENDING ON THE EXISTING SOUTHWESTERLY RIGHT OF WAY OF THE UNION PACIFIC RAILROAD COMPANY.

DEDICATION:

STATE OF ARIZONA } S.S.
COUNTY OF PINAL }

KNOW ALL MEN BY THESE PRESENTS:

CITY OF MARICOPA, A MUNICIPAL CORPORATION, AS OWNER, HEREBY PUBLISHES THIS AMENDED MINOR LAND DIVISION MAP LOCATED IN A PORTION OF THE WEST HALF OF SECTION 27 AND THE EAST HALF OF SECTION 28, TOWNSHIP 4 SOUTH, RANGE 3 EAST OF THE GILA AND SALT RIVER MERIDIAN, CITY OF MARICOPA, PINAL COUNTY, ARIZONA AS SHOWN AND PLATTED HEREON. THIS MAP SETS FORTH THE LOCATION AND GIVES THE DIMENSIONS OF THE LOTS CONSTITUTING SAME AND THAT THE LOTS SHALL BE KNOWN BY THE NUMBER OR NAME GIVEN EACH RESPECTIVELY ON SAID MAP.

IN WITNESS WHEREOF:

CITY OF MARICOPA, A MUNICIPAL CORPORATION, AS OWNER, HAS HEREUNTO CAUSED ITS NAME TO BE AFFIXED AND HAS EXECUTED THIS MINOR LAND DIVISION MAP BY THE SIGNATURE OF THE UNDERSIGNED, DULY

AUTHORIZED THIS 16 DAY OF FEBRUARY 2021

CITY OF MARICOPA, A MUNICIPAL CORPORATION

BY:

ITS AUTHORIZED REPRESENTATIVE

ACKNOWLEDGEMENT

STATE OF ARIZONA } S.S.
COUNTY OF PINAL }


ON THIS 16th DAY OF February 2021, BEFORE ME, THE UNDERSIGNED, PERSONALLY APPEARED Ricky A. Horst, WHO

ACKNOWLEDGED SELF TO BE City Manager OF THE CITY OF MARICOPA, A MUNICIPAL CORPORATION, AND BEING AUTHORIZED TO DO SO ON BEHALF OF SAID ENTITIES, EXECUTED THIS MINOR LAND DIVISION MAP FOR THE PURPOSES THEREIN CONTAINED.

IN WITNESS THEREOF, I HAVE HEREUNTO SET MY HAND AND OFFICIAL SEAL.

Mona E. Edwards 2/16/2021
NOTARY PUBLIC DATE

MY COMMISSION EXPIRES: 8/19/2022



LEGAL DESCRIPTION (NEW PARCEL)

BEING A PORTION OF THE WEST HALF OF SECTION 27 AND THE EAST HALF OF SECTION 28, TOWNSHIP 4 SOUTH, RANGE 3 EAST OF THE GILA AND SALT RIVER BASE AND MERIDIAN, PINAL COUNTY, ARIZONA, AND DESCRIBED AS FOLLOWS:

COMMENCING AT AN A.D.O.T. ALUMINUM CAP IN HANDHOLE LOCATED AT THE NORTHWEST CORNER OF SAID SECTION 27;
THENCE ALONG THE WEST LINE OF THE NORTHWEST QUARTER OF SECTION 27, SOUTH 0 DEGREES 13 MINUTES 53 SECONDS EAST, A DISTANCE OF 1526.85 FEET TO THE POINT OF BEGINNING;
THENCE NORTH 89 DEGREES 44 MINUTES 12 SECONDS EAST, A DISTANCE OF 189.73 FEET TO THE NEW RIGHT-OF-WAY LINE RECORDED IN FEE NO. 2017-039605 PINAL COUNTY RECORDS;
THENCE SOUTH 05 DEGREES 37 MINUTES 14 SECONDS EAST ALONG SAID RIGHT-OF-WAY LINE, A DISTANCE OF 31.78 FEET;
THENCE CONTINUING ALONG RIGHT-OF-WAY SOUTH 0 DEGREES 02 MINUTES 05 SECONDS EAST, A DISTANCE OF 120.37 FEET TO THE BEGINNING OF CURVE CONCAVE SOUTHERLY, AND HAVING A RADIUS OF 600.00 FEET THAT BEARS SOUTH 14 DEGREES 22 MINUTES 40 SECONDS EAST;
THENCE WESTERLY ALONG SAID CURVE THROUGH CENTRAL ANGLE OF 17 DEGREES 34 MINUTES 37 SECONDS AN ARC DISTANCE OF 184.07 FEET TO THE POINT OF REVERSE CURVATURE FOR A CURVE CONCAVE NORTHERLY AND HAVING A RADIUS OF 400.00 FEET THAT BEARS NORTH 31 DEGREES 57 MINUTES 17 SECONDS WEST;
THENCE WESTERLY ALONG SAID CURVE THOUGH CENTRAL ANGLE 32 DEGREES 09 MINUTES 21 SECONDS AN ARC DISTANCE OF 224.49 FEET;
THENCE NORTH 0 DEGREES 12 MINUTES 06 SECONDS EAST, A DISTANCE OF 282.30 FEET;
THENCE NORTH 89 DEGREES 44 MINUTES 12 SECONDS EAST, A DISTANCE OF 275.09 FEET TO THE POINT OF BEGINNING.

OWNER OF RECORD:

CITY OF MARICOPA, AN ARIZONA MUNICIPAL CORPORATION
39700 WEST CIVIC CENTER PLAZA
MARICOPA, ARIZONA 85138
(520) 568-9098

REFERENCE DOCUMENTS

(R1) WARRANTY DEED FEE NO. 2020-137415 PCR

BASIS OF BEARINGS

THE WEST LINE OF THE NORTHWEST QUARTER OF SECTION 27, TOWNSHIP 4 SOUTH, RANGE 3 EAST OF THE GILA AND SALT RIVER MERIDIAN, PINAL COUNTY ARIZONA, THE BEARING OF WHICH IS: SOUTH 0 DEGREES 13 MINUTES 53 SECONDS EAST

NOTES

- NO TITLE REPORT WAS PROVIDED AT TIME OF SURVEY.
- ALL DIMENSIONS SHOWN HEREON ARE "RECORDED" UNLESS OTHERWISE NOTED.
- SURVEYOR MAKES NO GUARANTEE FOR ANY NON-VISIBLE RIGHTS-OF-WAY OR EASEMENTS NOT SHOWN IN PUBLIC RECORD.

APPROVALS

APPROVED:

Nathan Steel 2/16/21
ECONOMIC AND COMMUNITY DEVELOPMENT DIRECTOR DATE
CITY OF MARICOPA, ARIZONA

APPROVED:

E. D. Pollock 02/16/2021
CITY ENGINEER DATE
CITY OF MARICOPA, ARIZONA


CERTIFICATION

I, MICHAEL D. POLLOCK-CERTIFY THAT THIS PLAT IS CORRECT AND ACCURATE AND THE MONUMENTS DESCRIBED HEREIN HAVE EITHER BEEN SET OR LOCATED AS DESCRIBED TO THE BEST OF MY KNOWLEDGE AND BELIEF

REGISTERED LAND SURVEYOR DATE

MICHAEL D. POLLOCK RLS
EPS GROUP INC.
1130 N. ALMA SCHOOL ROAD, SUITE 120
MESA, AZ, 85201
WWW.EPSGROUPINC.COM

1130 N. Alma School Rd, Suite 120
Mesa, AZ 85201
T:480.503.2250 | F:480.503.2258
www.epsgruopinc.com



A PORTION OF PARCEL 510-25-009J
CITY OF MARICOPA, PINAL COUNTY, ARIZONA


MINOR LAND DIVISION

Revisions:

Revisions:

Call at least two full working days before you begin work.


Designer: SLM
Drawn by: MDP



Job No. 20-1536

MLD

Sheet No. 1 of 2




A PORTION OF PARCEL 510-25-009J
CITY OF MARICOPA, PINAL COUNTY, ARIZONA
LOT SPLIT

Project:

Revisions:

Call at least two full working days before the legal recording.
ARIZONA
DESIGNER/RECORDING AGENT
Michele D. Pollock
Maricopa County, AZ 85201-1100

Designer: SLM
Drawn by: MDP



Job No.
20-1536

MLD

Sheet No.
2
of 2

Feb_09_2021 8:48am S:\Projects\2020\20-1536\Land_Survey\Draws\20-1536_RS03.dwg mpollock

FOUND "ADOT" BRASS CAP IN HANDHOLE
(NO PUNCH) AT THE NORTHWEST CORNER
SEC 27, ALSO BEING THE NORTHEAST
CORNER SEC 28, T4S, R3E, PINAL COUNTY

HONEYCUTT ROAD

FOUND REBAR W/CAP
"T" ROPE LS 21081"

FOUND REBAR W/CAP
"T" ROPE LS 21081"

APN 510-29-0440
TIS CATERING LLC
(NOT A PART)

REMAINDER OF APN 510-25-009J
URBAN STORAGE MARICOPA LLC
(NOT A PART)

REMAINDER OF APN 510-25-009J
URBAN STORAGE MARICOPA LLC
(NOT A PART)

FOUND REBAR W/CAP
"M-M" LS 22282"

FOUND REBAR W/CAP
"T" ROPE LS 21081"

**8' PUBLIC
UTILITY
EASEMENT**

**NEW PARCEL
A PORTION OF 510-25-009J
111,538 Square Feet
2.5606 Acres, more or less**

**1' VEHICLE
NON-ACCESS
EASEMENT**

STATE ROUTE 347

FOUND ALUMINUM CAP
"ADOT R/W"

FOUND ALUMINUM CAP
"ADOT R/W PLS 57280"

APN 510-29-047C
DESERT CEDARS EQUITIES LLC
(NOT A PART)

APN 510-25-009M
DESERT CEDARS EQUITIES LLC
(NOT A PART)

FOUND IRON PIPE AT THE WEST 1/4 CORNER
SEC 27, ALSO BEING THE EAST 1/4 CORNER
SEC 28, T4S, R3E, PINAL COUNTY

LEGEND

- ◼ FOUND MONUMENT (AS NOTED)
- SET 1/2" REBAR W/CAP RLS 45378
- FOUND PROPERTY CORNER (AS NOTED)
- PCR PINAL COUNTY RECORDER
- POB POINT OF BEGINNING
- POC POINT OF COMMENCEMENT
- R/W RIGHT OF WAY PER (R1)

