






-  Point of Interest
-  Single Family Residence (CR-3)
-  Medium Density Residential (RS-5)
-  Planned Area Development (PAD)
-  General Business Zone (CB-2)

Information shown on this map is for general reference and should be verified using recorded documents. It should not be used to replace a site survey.

9/25/2024
8.5" x 11"

0 65 130
Feet
1 inch = 130 Feet