



LEGEND

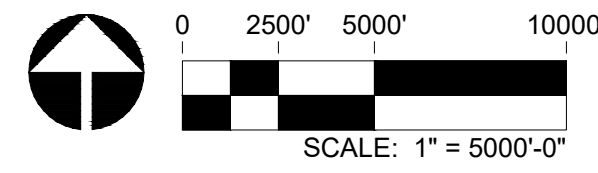
-  **LOW DENSITY RESIDENTIAL**
TOTAL: 22,106 ACRES
-  **DEVELOPED LDR: 4,081 ACRES (18%)**
ANGLIN: 327 AC (1.5%)

Copyright RVI



ANGLIN GPA • GENERAL PLAN LAND USE ANALYSIS

 MARICOPA, AZ
 2020-09-17
 # 20000778

Information furnished regarding this property is from sources deemed reliable. RVI has not made an independent investigation of these sources and no warranty is made as to their accuracy or completeness. This plan is conceptual, subject to change, and does not represent any regulatory approval.