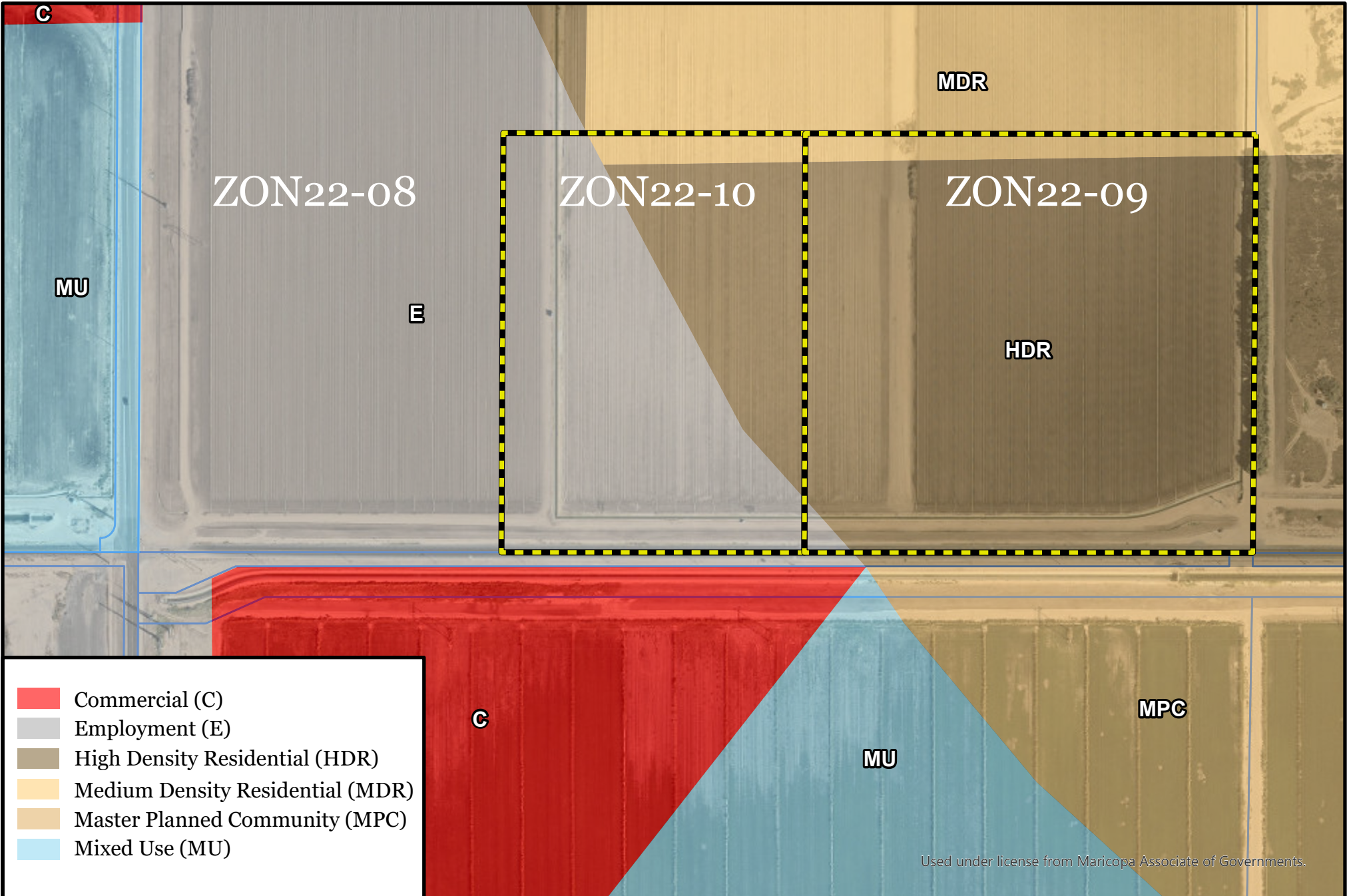


Current General Plan Future Land Use



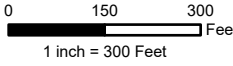
- Commercial (C)
- Employment (E)
- High Density Residential (HDR)
- Medium Density Residential (MDR)
- Master Planned Community (MPC)
- Mixed Use (MU)

Used under license from Maricopa Associate of Governments.

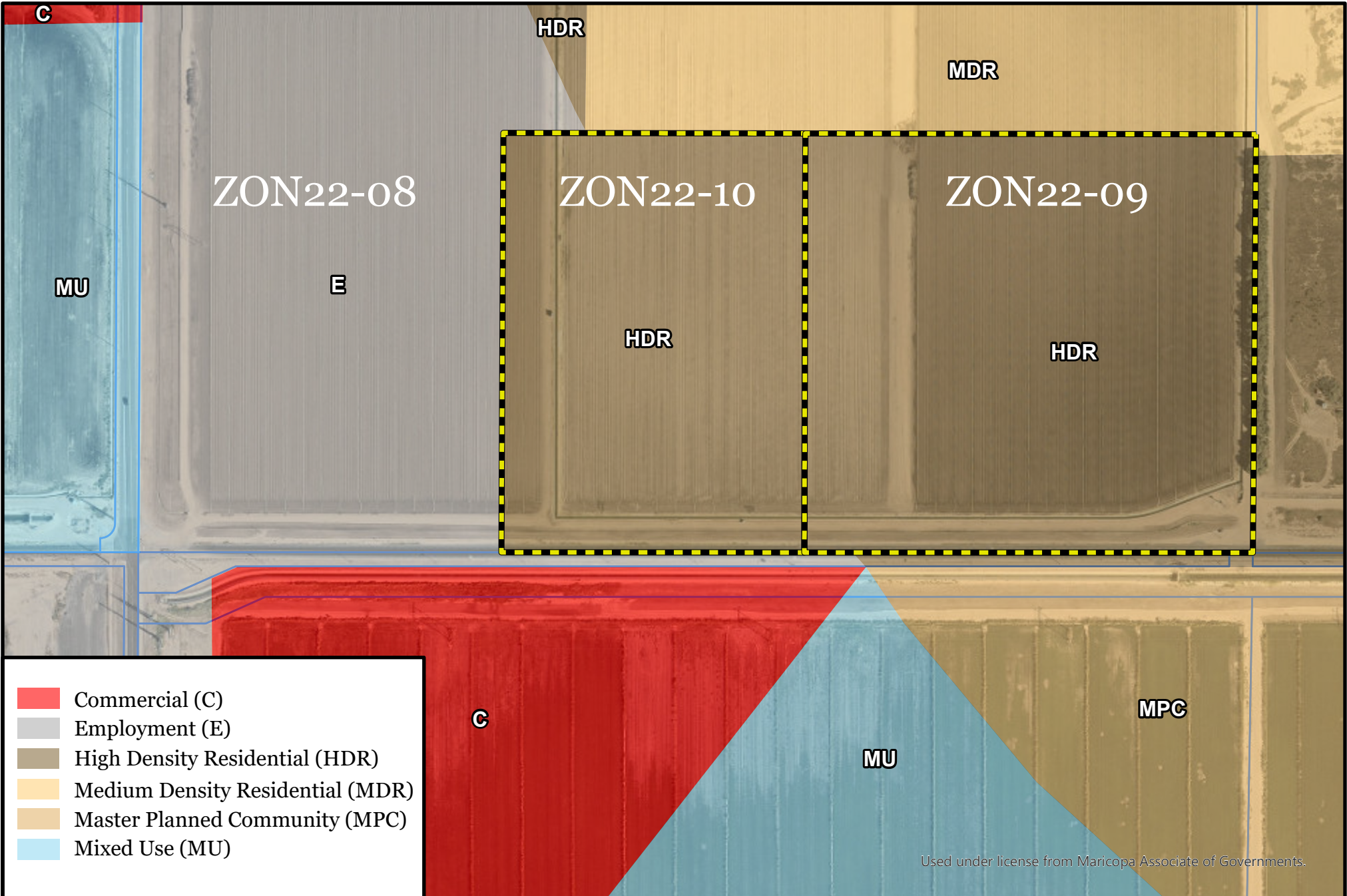
Information shown on this map is for general reference and should be verified using recorded documents. It should not be used to replace a site survey.









10/31/2022
11" x 8.5"



Proposed General Plan Future Land Use



	Commercial (C)
	Employment (E)
	High Density Residential (HDR)
	Medium Density Residential (MDR)
	Master Planned Community (MPC)
	Mixed Use (MU)

Used under license from Maricopa Associate of Governments.

Information shown on this map is for general reference and should be verified using recorded documents. It should not be used to replace a site survey.



10/31/2022
11" x 8.5"

