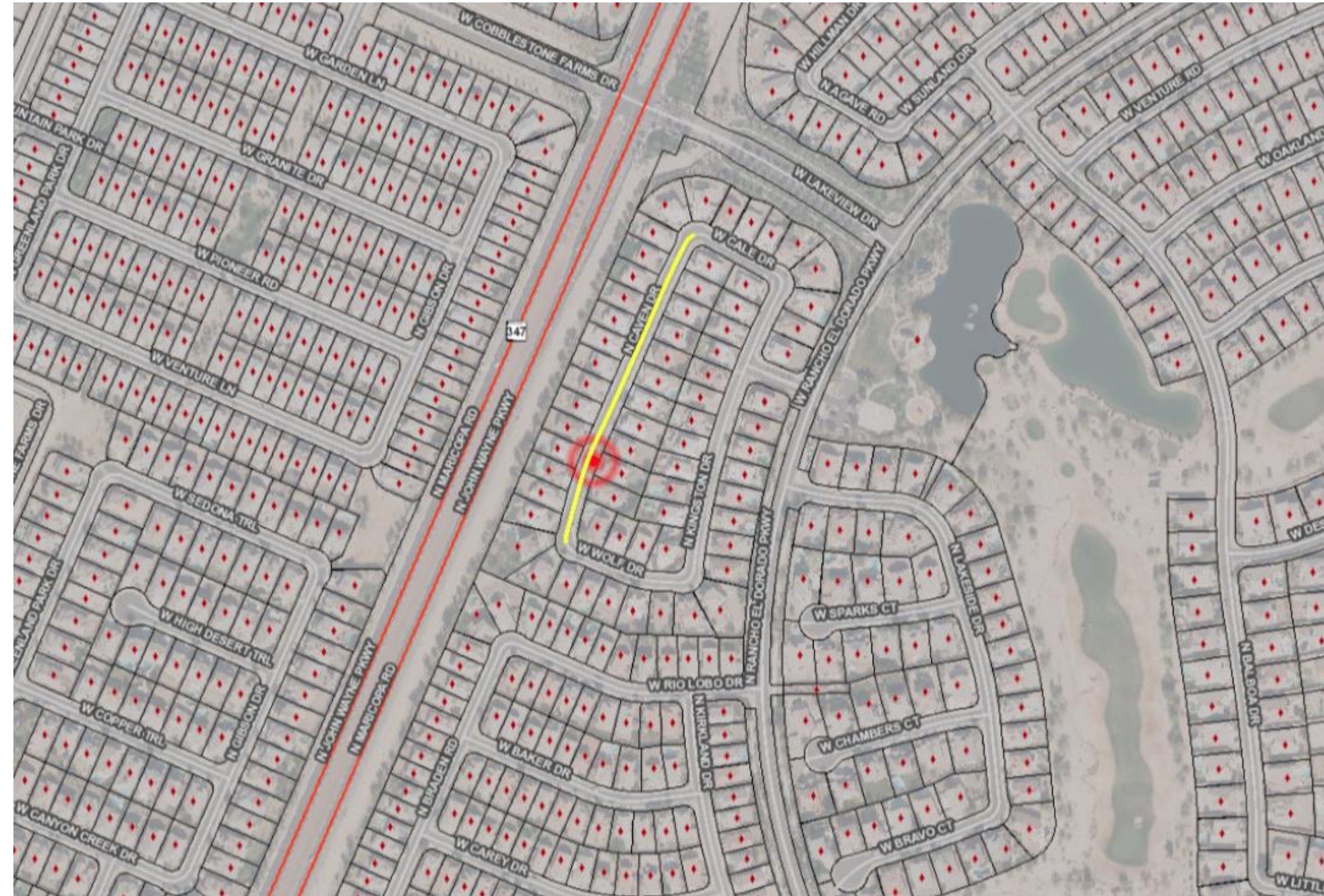


STREET NAME CONFLICT

N. CAVEN DRIVE

RANCHO EL DORADO



EXISTING STREET NAME: N. CAVEN DRIVE


NUMBER OF HOMES IMPACTED: 27

PROPOSED NAME: N. BRADEN ROAD

&

W. CAVEN DRIVE

THE VILLAGES



STREET NAME: W. CAVEN DRIVE

NUMBER OF LOTS IMPACTED: 99 (MOST LOTS CONSTRUCTED)

PROPOSED TO REMAIN W. CAVEN DRIVE


STREET NAME CONFLICT

N. ROBINS DRIVE

RANCHO EL DORADO

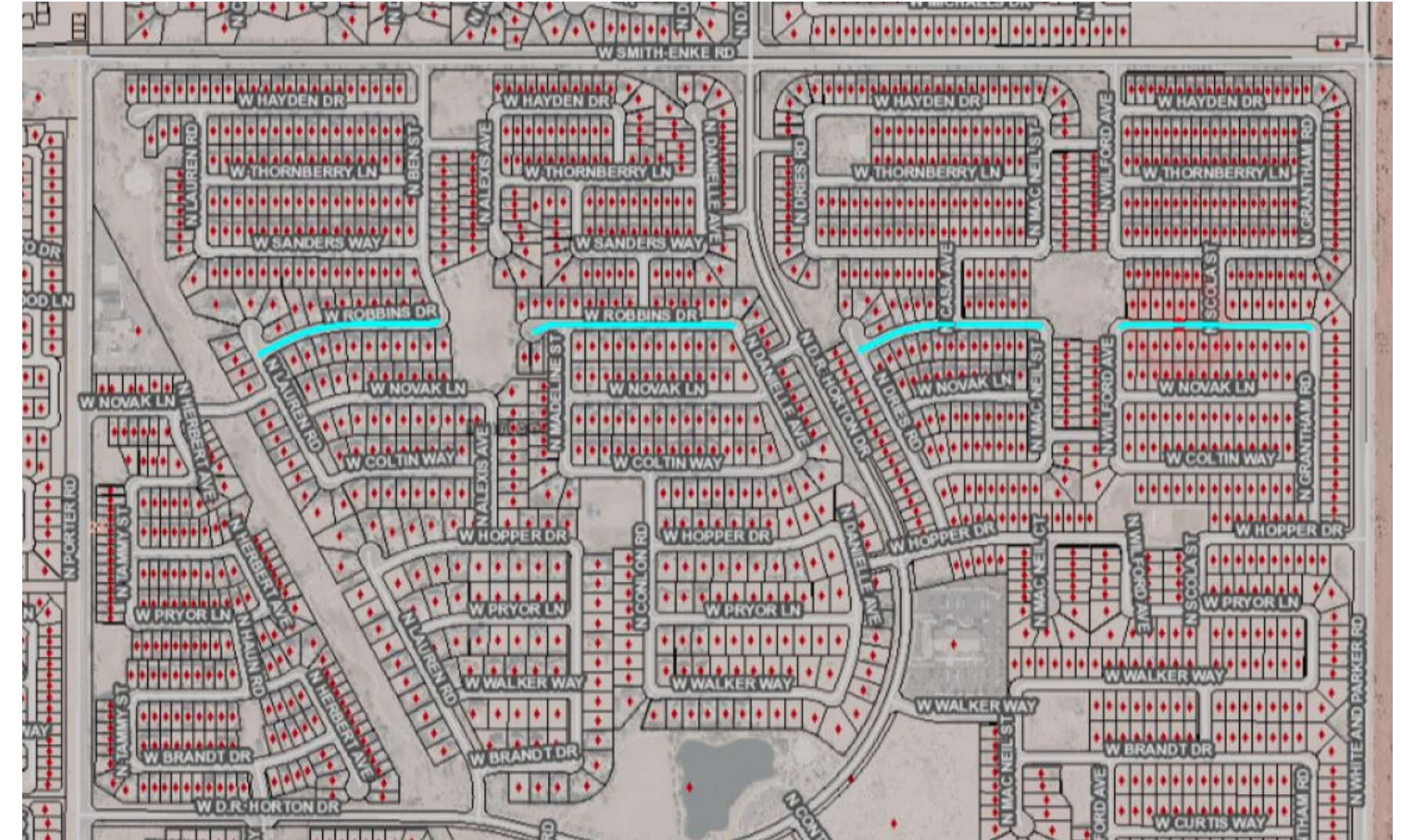


EXISTING STREET NAME: N. ROBINS DRIVE
NUMBER OF HOMES IMPACTED: 12
PROPOSED NAME: N. FALCON LANE



W. ROBBINS DRIVE


HOMESTEAD



STREET NAME: W. ROBBINS DRIVE
NUMBER OF HOMES IMPACTED: 107
PROPOSED TO REMAIN W. ROBBINS DRIVE

STREET NAME CONFLICT

W. RAMONA STREET

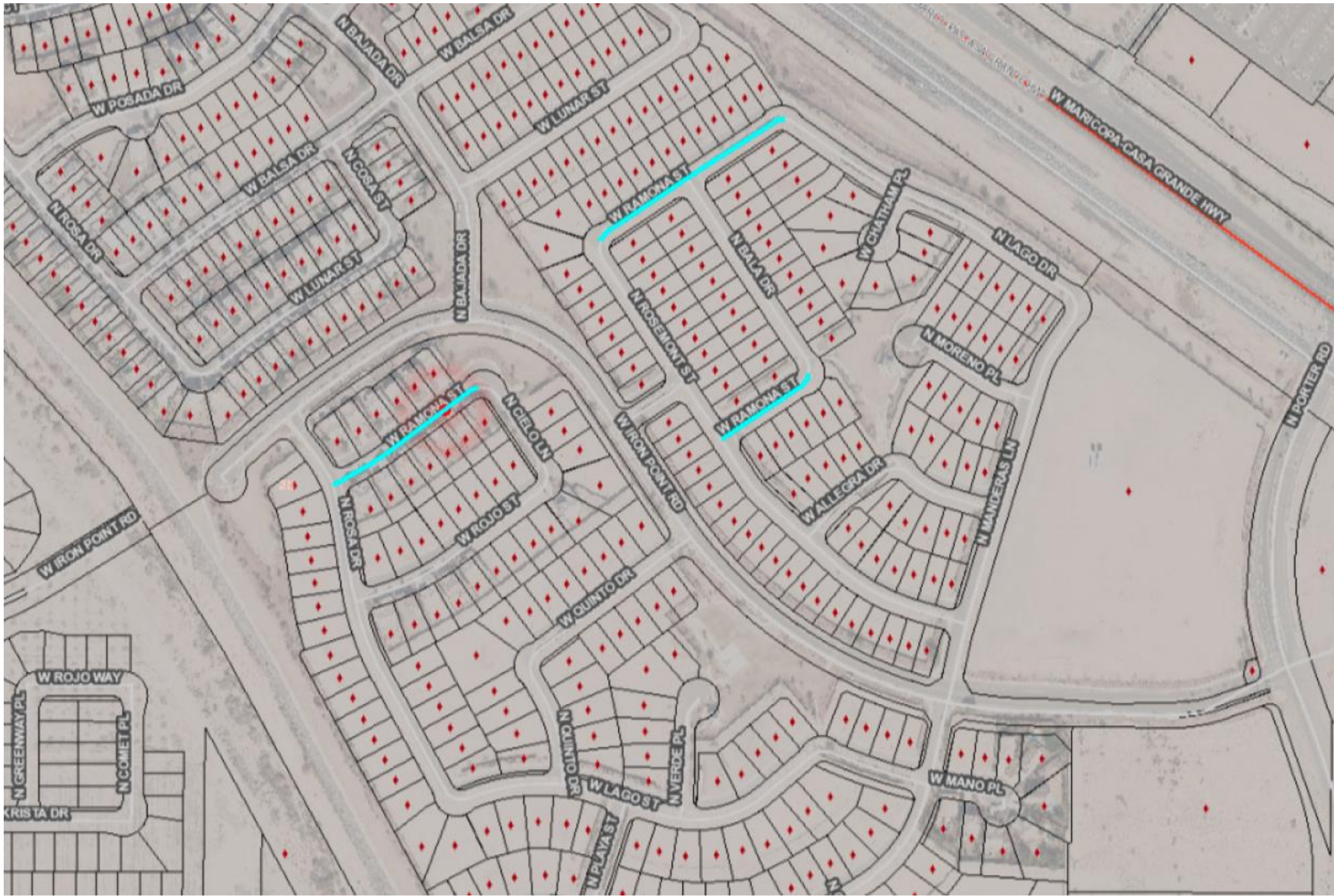


W. RAMONA STREET

SHORTER SEGMENT

SANTA ROSA SPRINGS

LONGER SEGMENT



EXISTING STREET NAME: W. RAMONA STREET

NUMBER OF LOTS IMPACTED: 6 (NO HOMES CONSTRUCTED)

PROPOSED NAME: W. ROJO STREET

STREET NAME: W. RAMONA STREET

NUMBER OF LOTS IMPACTED: 32 (APPROX. HALF CONSTRUCTED)

PROPOSED TO REMAIN W. RAMONA STREET

