







-  Point of Interest
-  CR-3
-  RH
-  PAD
-  CI-1
-  CI-2

Used under license from Maricopa Associate of Governments.

Information shown on this map is for general reference and should be verified using recorded documents. It should not be used to replace a site survey.

3/23/2023
8.5" x 11"



0 150 300 Feet
1 inch = 300 Feet