

These drawings are instruments of service and are the property of Howard Perlman, AIA. Howard Perlman expressly reserves its common law copyright and other property rights to these plans. These plans are not to be reproduced, changed or copied in any form or manner whatsoever, nor are they to be assigned to any third party, without first obtaining the expressed written permission and consent of Howard Perlman, AIA. Written dimensions on these drawings shall have precedence over scaled dimensions.
© COPYRIGHT 2014, HOWARD PERLMAN, AIA.

Rev	Date	By	Description

**FIRE STATION 572
SITE IMPROVEMENTS**
BOWLIN & HARTMAN ROAD
MARICOPA, ARIZONA

Drawn/Checked By
RM/JM/MWC
Date
04/29/2014
Project Number
313055
Sheet Number

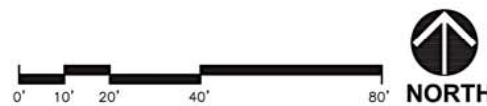
**LANDSCAPE PLAN
LP1.1**



LANDSCAPE SCHEDULE

PLANT SYMBOL	BOTANICAL NAME	COMMON NAME	CONT.	QTY.
TREES				
	CERCIDIUM X 'SONORAN EMERALD'	THORNLESS PALO VERDE	24" BOX (MULTI-TRUNK)	7
	CERCIDIUM X 'SONORAN EMERALD'	THORNLESS PALO VERDE	36" BOX (MULTI-TRUNK)	3
SHRUBS				
	CHRYSACTINIA MEXICANA	DAMIANITA	5 GAL.	45
	DODONAEA VISCOSA	HOP BUSH	5 GAL.	30
	LEUCOPHYLLUM LAEVIGATUM	CHIHUAHUAN SAGE	5 GAL.	57
	MUHLENBERGIA CAPILLARIS 'REGAL MIST'	REGAL MIST DEER GRASS	5 GAL.	47
	RUELLIA PENNINSULARIS	DESERT RUELLIA	5 GAL.	14
GROUNDCOVER				
	LANTANA MONTEVIDENSIS X 'DALLAS RED'	DALLAS RED LANTANA	5 GAL.	19
ACCENTS				
	DASYLIRION WHEELERI	DESERT SPOON	5 GAL.	24
	FOQUIERIA SPLENDENS	OCOTILLO	12 CANE MIN. (BARE ROOT)	6
	HESPERALOE PARVIFLORA	RED YUCCA	5 GAL.	21
INERT MATERIAL				
	ANGULAR ROCK	COLOR TO MATCH EXISTING GRANITE	3"-8" SCREENED (12" DEEP)	4,275 SQ. FT.
	ROCK MULCH	COLOR TO MATCH EXISTING GRANITE	1/2" SCREENED (2" DEEP MIN.)	21,385 SQ. FT.

VICINITY MAP



NOTE TO CONTRACTOR:
LOGAN SIMPSON DESIGN INC. HAS ENDEAVORED TO PROVIDE ACCURATE UTILITY INFORMATION BASED ON THE MOST CURRENT DATA AVAILABLE. THE CONTRACTOR SHALL FIELD VERIFY THE LOCATION OF UNDERGROUND UTILITIES SHOWN OR NOT SHOWN.

USE OF THE INFORMATION CONTAINED IN THIS INSTRUMENT FOR OTHER THAN THE SPECIFIC PURPOSE FOR WHICH IT WAS INTENDED AND FOR OTHER THAN THE CLIENT FOR WHOM IT WAS PREPARED IS FORBIDDEN UNLESS EXPRESSLY PERMITTED IN WRITING IN ADVANCE TO LOGAN SIMPSON DESIGN INC. AND LOGAN SIMPSON DESIGN INC. SHALL HAVE NO LIABILITY TO ANY USER OF THIS INFORMATION FOR ANY AND ALL DAMAGES, INCLUDING REASONABLE ATTORNEY'S FEES.

LOGAN SIMPSON DESIGN INC. HAS ENGINEERED TO PROVIDE ACCURATE UTILITY AND LOCATION MARKS ON THE MOST CURRENT AVAILABLE. THE CONTRACTOR SHALL FIELD VERIFY THE LOCATION OF UNDERGROUND UTILITIES SHOWN OR NOT SHOWN ON THESE PLANS WITH RESPECT TO LINE AND GRADE PRIOR TO CONSTRUCTION.

LOGAN SIMPSON DESIGN INC. HAS ENGINEERED TO PROVIDE ACCURATE UTILITY AND LOCATION MARKS ON THE MOST CURRENT AVAILABLE. THE CONTRACTOR SHALL FIELD VERIFY THE LOCATION OF UNDERGROUND UTILITIES SHOWN OR NOT SHOWN ON THESE PLANS WITH RESPECT TO LINE AND GRADE PRIOR TO CONSTRUCTION.

USE OF THIS INFORMATION CONTAINED IN THIS INSTRUMENT FOR OTHER THAN THE SPECIFIC PURPOSE FOR WHICH IT WAS PREPARED IS PROHIBITED. THE CLIENT FOR WHICH THIS INSTRUMENT WAS PREPARED IS FORBIDDEN UNLESS EXPRESSLY PERMITTED IN WRITING IN ADVANCE TO LOGAN SIMPSON DESIGN INC. AND LOGAN SIMPSON DESIGN INC. SHALL HAVE NO LIABILITY TO ANY OTHER PARTY FOR NEGLIGENCE OR OTHERWISE IN CONNECTION WITH THIS INSTRUMENT WITHOUT THEIR WRITTEN CONSENT.

LOGAN SIMPSON DESIGN INC. 450 TROPIC AVENUE SUITE 100 PHOENIX, ARIZONA 85018 (480) 957-1343 FAX 957-9232

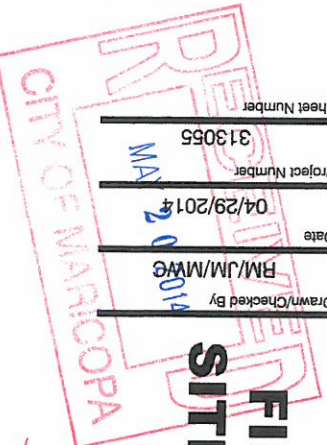


Sheet Number
313055

Project Number
MA 313055

Date
04/29/2014

Drawn/Checked By
RM/JM/MWG



FIRE STATION 572
SITE IMPROVEMENTS
BOWLIN & HARTMAN ROAD
MARICOPA, ARIZONA

SFR 14-02



lantana montevidensis x dallas red
dallas red lantana

GROUNDCOVER



leucophyllum laevigatum
chihuahuan sage



chrysanthemum mexicanum
damanita



odonata viscosa
hop bush



trifolium penninsularis
desert trifolium




muhlenbergia capillaris
regal mist deer grass


SHRUBS



hesperaloe parviflora
red yucca



loquueria splendens
ocotillo



dasylipton wheeleri
desert spoon

ACCENTS



ercidium x sonorah emerald
thornless palo verde

TREES

Rev	Date	By	Description

These drawings are instruments of service and are the property of Perelman Architects of Arizona, Inc. and are to be used only for the project and other projects related to the same project. They shall not be reproduced, copied or used in any form or manner without the prior written consent of Perelman Architects of Arizona, Inc. All dimensions on these drawings shall have precedence over detailed dimensions.

© Copyright 2014, Howard Perelman, AIA



Seal

PERELMAN ARCHITECTS OF ARIZONA, INC.
4908 N 24TH STREET
SUITE 100
PHOENIX, ARIZONA 85016
480.951.5900 480.951.3045 fax

Perelman
Architects of Arizona