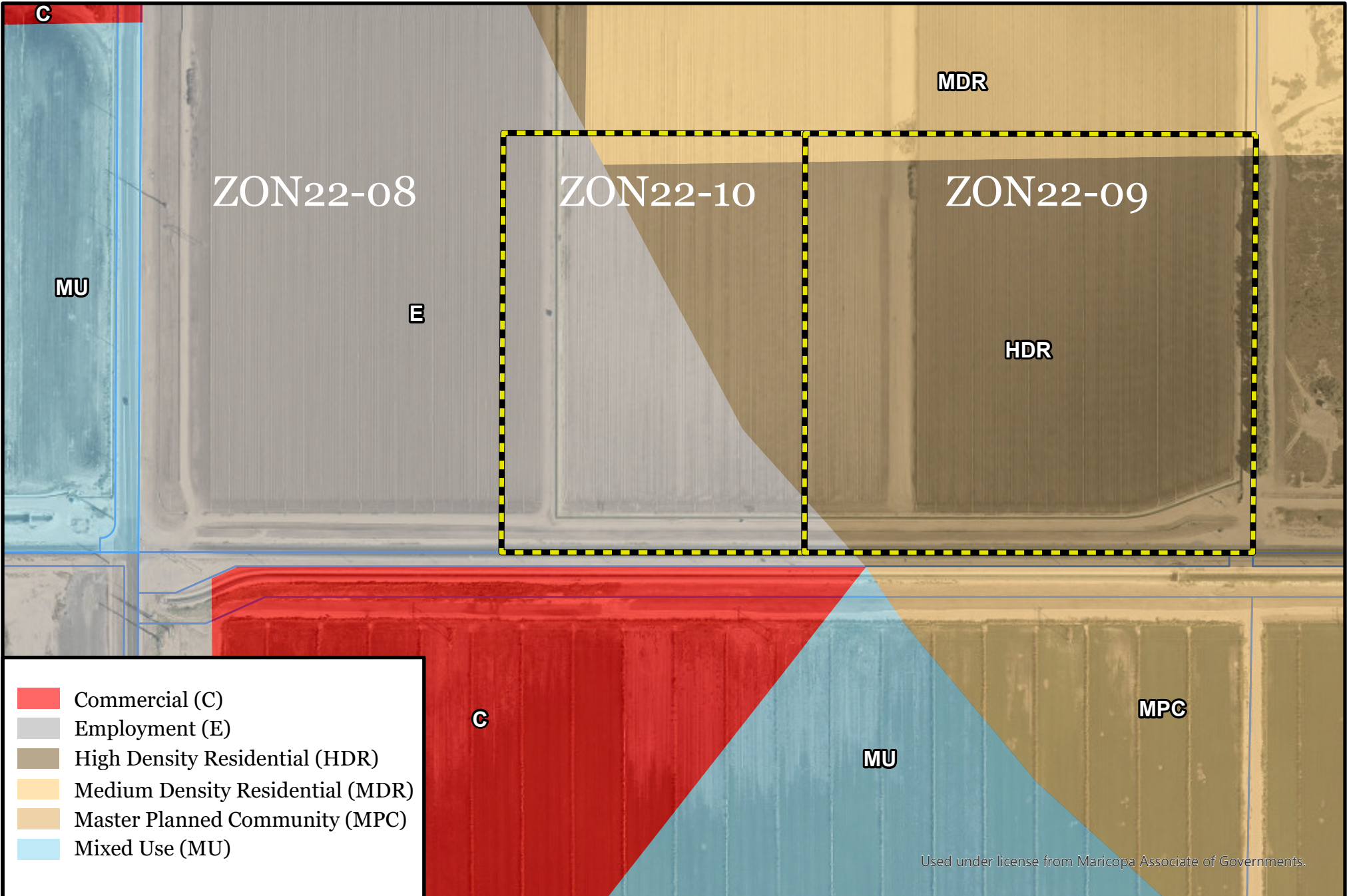


Current General Plan Future Land Use



- Commercial (C)
- Employment (E)
- High Density Residential (HDR)
- Medium Density Residential (MDR)
- Master Planned Community (MPC)
- Mixed Use (MU)

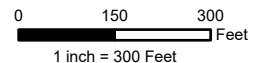
Used under license from Maricopa Associate of Governments.

Information shown on this map is for general reference and should be verified using recorded documents. It should not be used to replace a site survey.

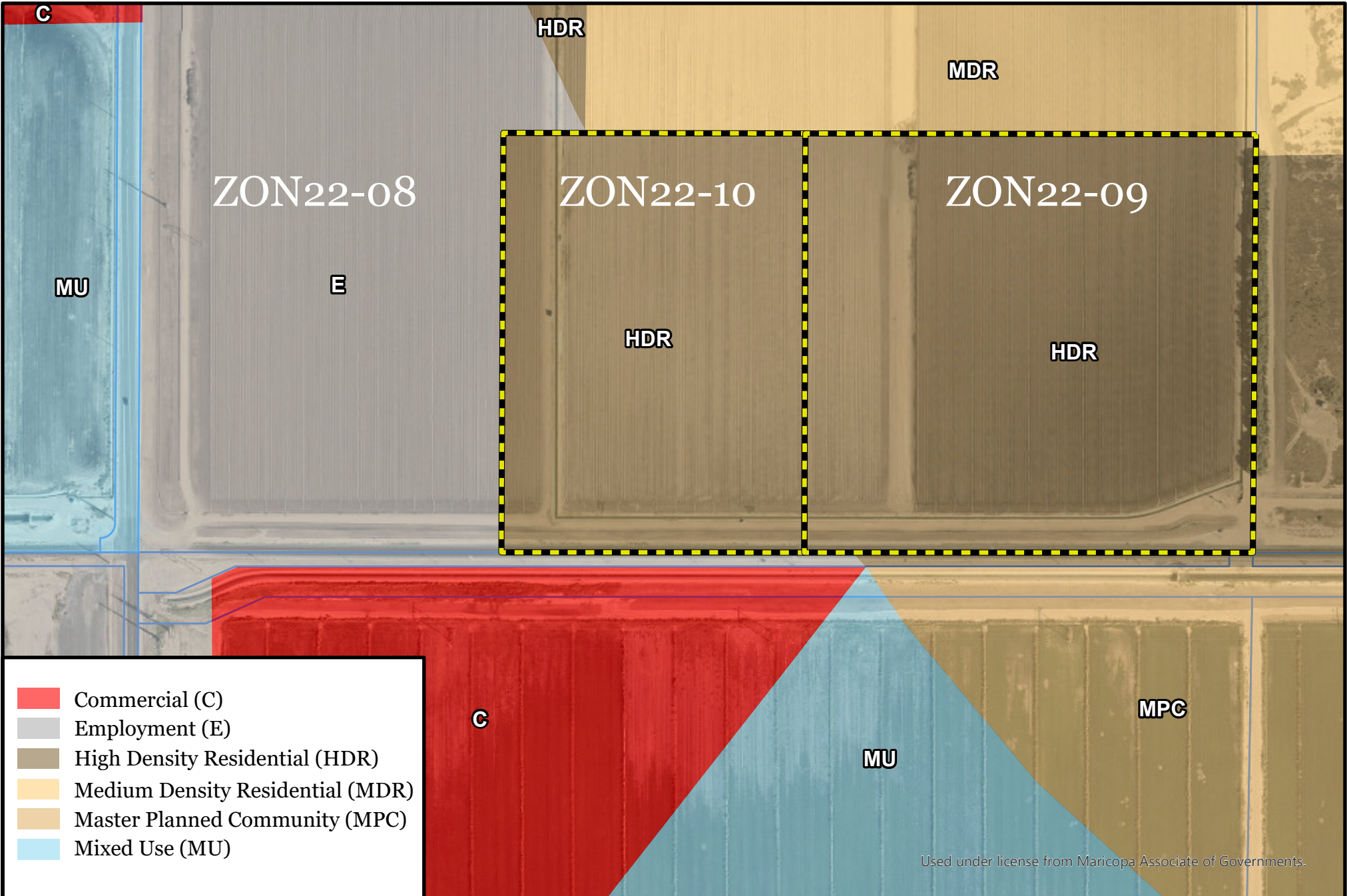
10/31/2022







11" x 8.5"

H:\Addressing\New Addresses\2022\DRP22-26 Artisan Villas at Maricopa Wells\DRP22-26 Artisan Villas.aprx



Proposed General Plan Future Land Use



	Commercial (C)
	Employment (E)
	High Density Residential (HDR)
	Medium Density Residential (MDR)
	Master Planned Community (MPC)
	Mixed Use (MU)

Used under license from Maricopa Associate of Governments.

Information shown on this map is for general reference and should be verified using recorded documents. It should not be used to replace a site survey.

10/31/2022

11" x 8.5"

H:\Addressing\New Addresses\2022\DRP22-26 Artisan Villas at Maricopa Wells\DRP22-26 Artisan Villas.aprx

