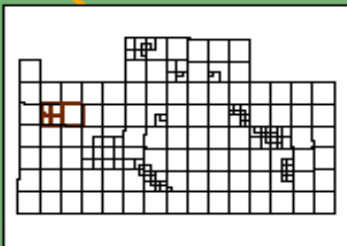
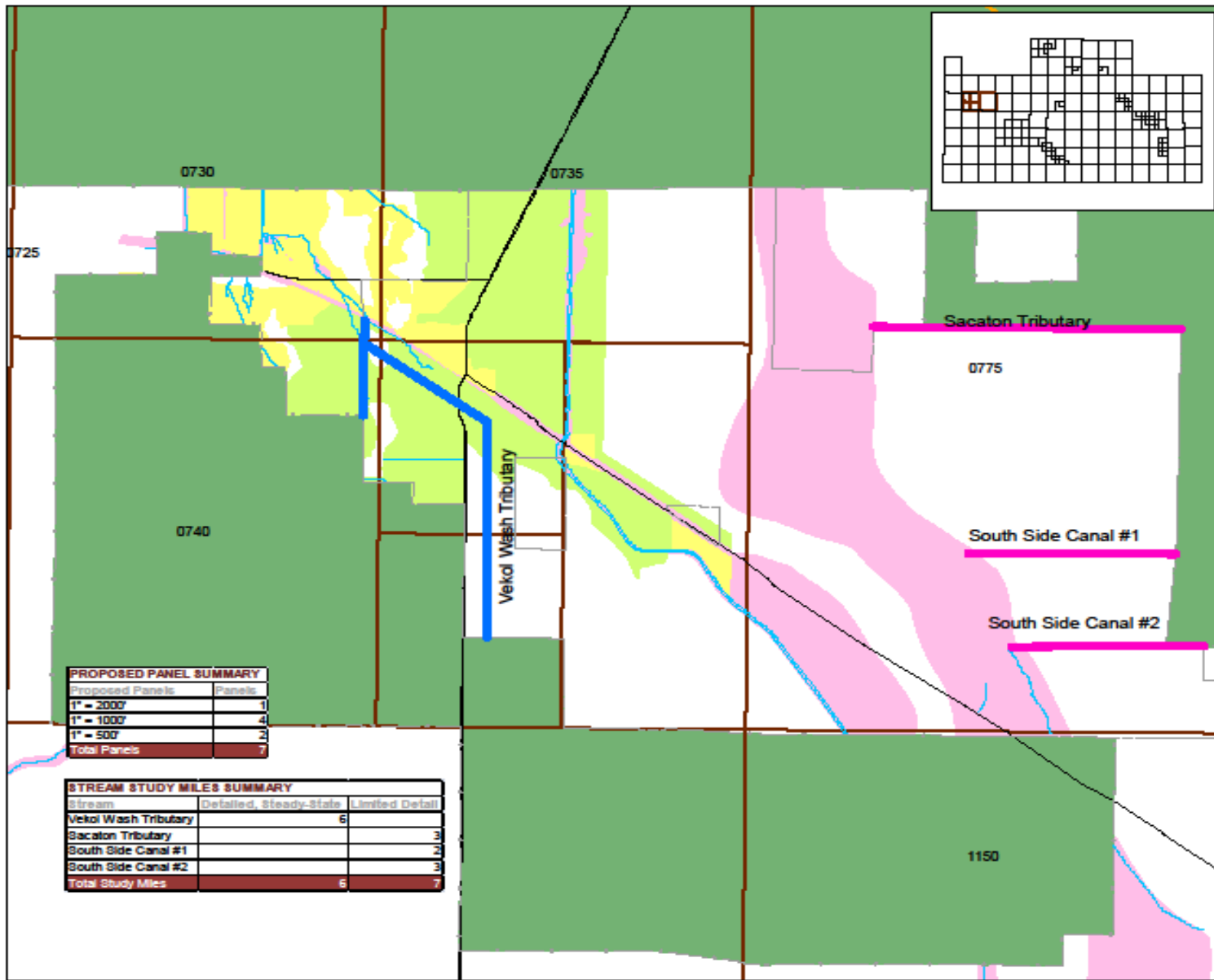




# FEMA Update on Sonoran Creek

July 17, 2012





### MAP SYMBOLOLOGY

**BASE DATA\***

- FIRM Panel
- Revised Panel Neatline
- 1001 FIRM Panel Number
- Corporate Boundary
- County Boundary
- Reservation Boundary
- Primary Road
- Levee
- HUC-8 Watershed Boundary

**FINALIZED SCOPE**

- Approximate Study
- Limited Detailed Study
- Use of Effective Information
- Redelineated Study
- Detailed Study, Steady Flow
- Detailed Study, Unsteady Flow
- Detailed Study, 2-D
- No Restudy

**FLOOD ZONES\***

- Zone A
- Zone AE
- Zone AE/Floodway
- Zone AE (static elevations)
- Zone AH
- Zone AO
- Zone V
- Zone VE
- Zone VE static elevations
- Zone D
- Shaded Zone X

\*From 2007 OFRM Database

**MAP SCALE 1" = 7,000'**

0 1,000 2,000 3,000 4,000 5,000 Feet

**PROPOSED PANEL SUMMARY**

Proposed Panels	Panels
1" = 2000'	1
1" = 1000'	4
1" = 500'	2
<b>Total Panels</b>	<b>7</b>

**STREAM STUDY MILES SUMMARY**

Stream	Detailed, Steady-State	Limited Detail
Vekol Wash Tributary	6	
Sacaton Tributary		3
South Side Canal #1		2
South Side Canal #2		3
<b>Total Study Miles</b>	<b>6</b>	<b>7</b>

NATIONAL FLOOD INSURANCE PROGRAM

**PMR/OEN MAP**

**FINAL COUNTY ARIZONA**

COMMUNITY: MARICOPA CITY OF PINAL COUNTY

NUMBER: 04022 00017

SUBMISSION BY: **BakerACCOM**

DATE: **APRIL 2, 2010**

Federal Emergency Management Agency



# Vekol Wash Tributary



**Legend**

- APPEAL FLOODPLAIN
- CURRENT FLOODPLAIN (BAKERAECOM)

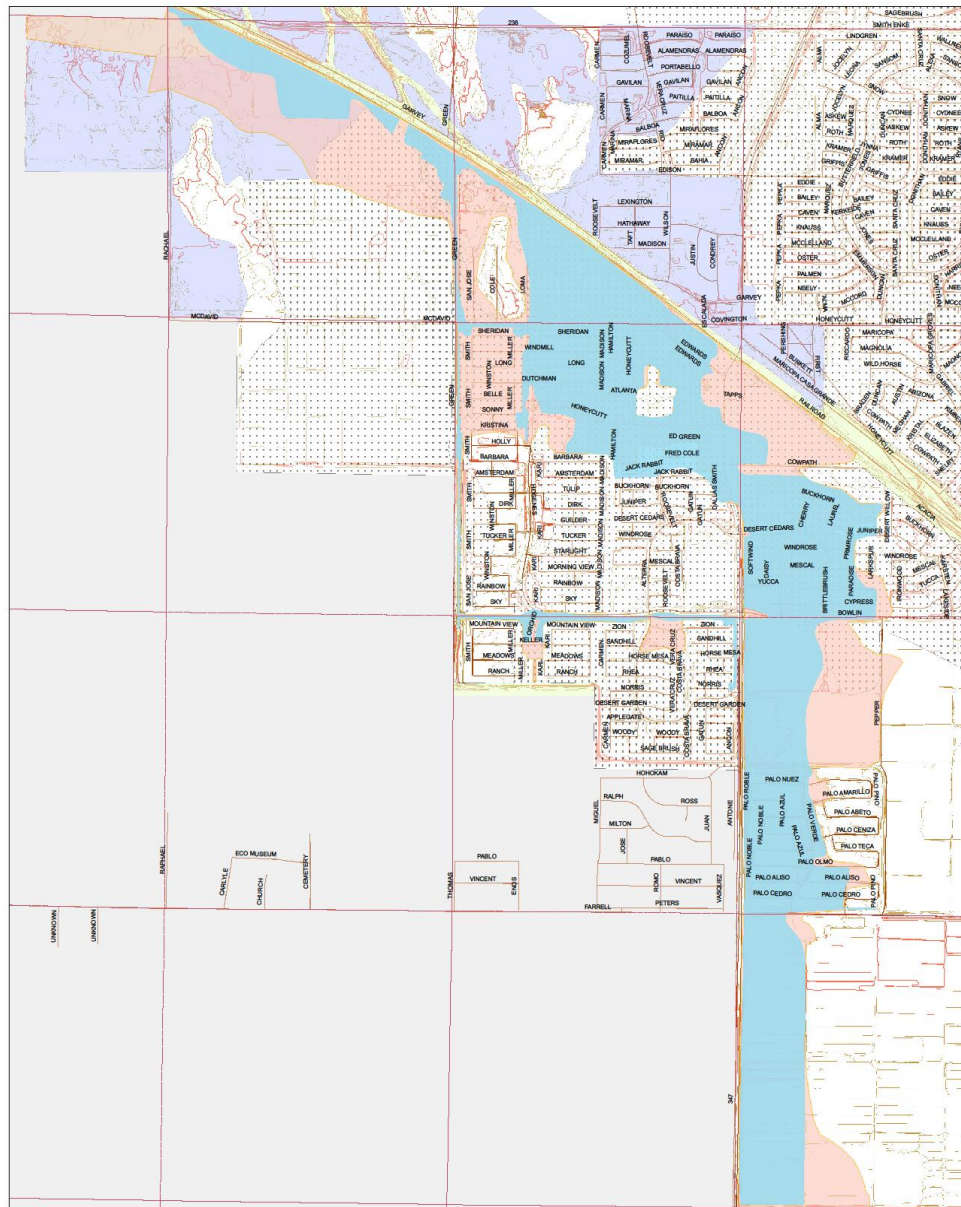
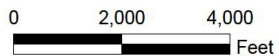
**EFFECTIVE FLOOD ZONES**

- A
- AE
- AH
- AO
- D
- SHADED X



VEKOL WASH TRIBUTARY  
FLOODPLAIN DELINEATION STUDY

WOOD/PATEL  
JUNE 29, 2012



# Southside Watersheds







Questions ?



