




51030002C

MU-G

N PORTER RD

-  Light Industry & Warehouse Zone (CI-1) to General Mixed Use (MU-G)
-  County Tax Parcels
-  Built Streets

Information shown on this map is for general reference and should be verified using recorded documents. It should not be used to replace a site survey.

10/25/2021

8.5" x 11"

H:\Projects\Development Services\2021\GPA2105 ZON2103 Copa Flats\copa_flats.aprx

0 100 200 Feet
1 inch = 200 Feet

