














General Plan Future Land Use

-  Rural
-  Low Density Residential (1-2 du/ac)
-  Medium Density Residential (2-4 du/ac)
-  High Density Residential (>6 du/ac)
-  Master Planned Community
-  Mixed Use
-  Commercial
-  Employment
-  Light Industrial
-  Research and Development
-  Public / Institutional
-  Agriculture
-  Parks / Open Space

